

# SOUTHWEST GEORGIA REGIONAL TRANSIT



## SERVICE CHARACTERISTICS

Service Area:

**Baker, Colquitt, Decatur, Dougherty, Early, Grady, Lee, Miller, Mitchell, and Seminole Counties; Cities of Arlington, Dawson, and Sylvester**

Service Area Size (sqmi): **4,253**


Service Type: **Demand Response**

Advance Notice Needed: **1 business day**

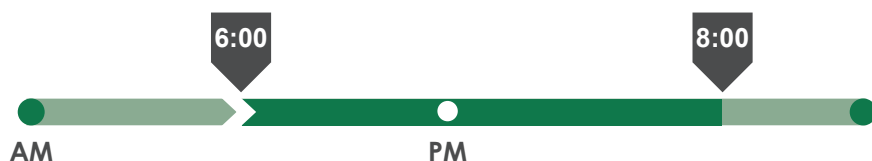


## OPERATING TIME

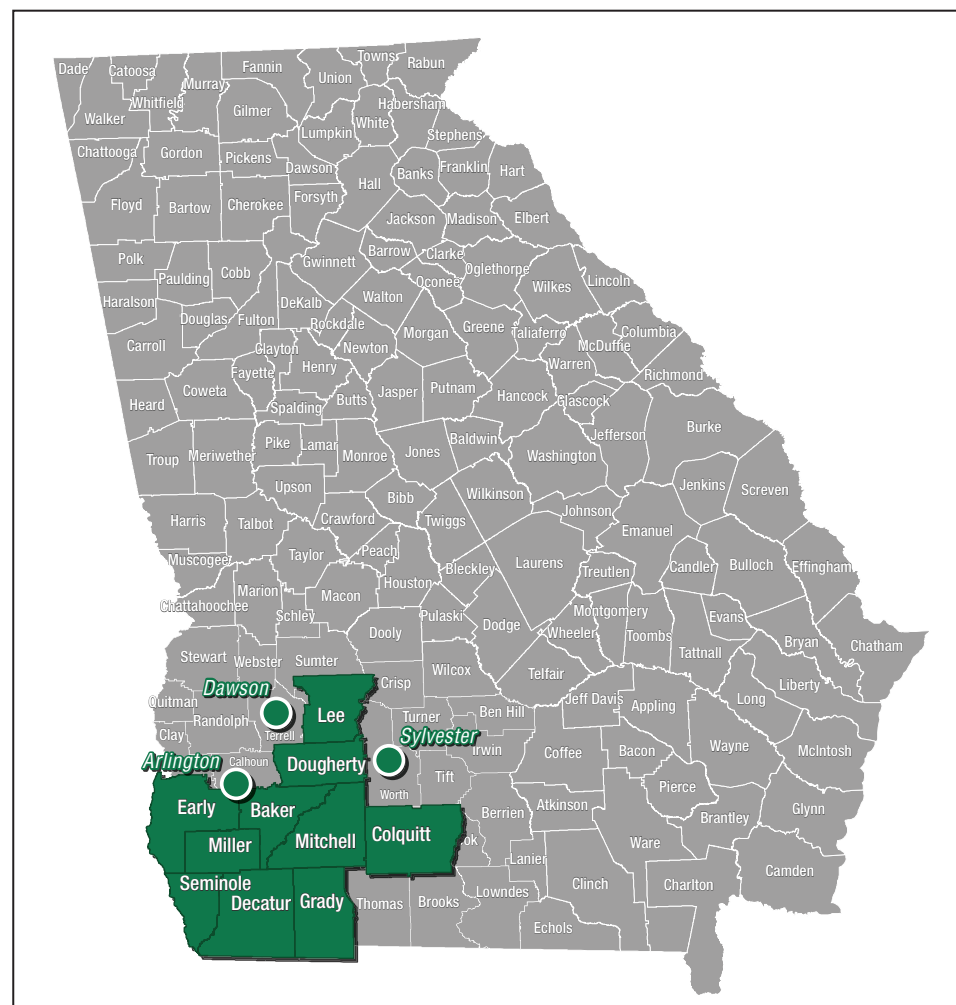
Days Per Week



Service Hours



\* All data is from 2017 unless otherwise noted



For More Information:

	Baker, Mitchell Counties	(229) 336-1600
	City of Arlington; Early, Miller Counties	(229) 724-7433 (RIDE)
	Colquitt County	(229) 985-1666
	Decatur, Seminole Counties	(229) 246-6758
	Dougherty, Lee Counties; Cities of Dawson and Sylvester	(229) 446-7433 (RIDE)
	Grady County	(229) 377-6797





## Service Area Population

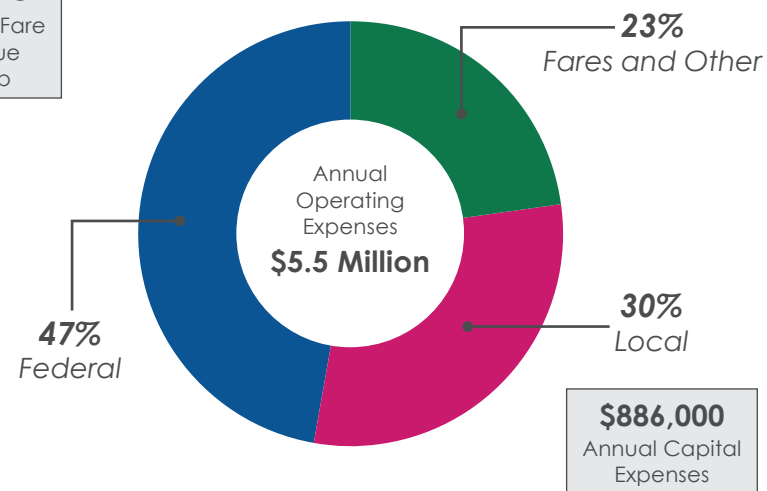
	Service Area	Statewide
Population:	<b>205,550</b>	10,201,653
Population Density (per sqmi):	<b>48.33</b>	171.7
Median Household Income:	<b>\$39,189</b>	\$52,977
Median Age:	<b>37.8</b>	36.4
Minority:	<b>41.7%</b>	40.6%
Low Income:	<b>23.6%</b>	16.9%
Zero Car Households:	<b>8.5%</b>	6.7%
Household Smartphone Access:	<b>57.4%</b>	72.6%



## Funding

**\$0.56**

Average Fare  
Revenue  
Per Trip



\* Operating and capital expense totals reflect a three-year average from NTD data (2015-2017) and may include funding from FTA, USDOT, and other federal sources.



## OPERATIONS / RIDERSHIP

Annual Trips: **267,804**

**\$20.49** Cost per Trip

**\$25.98** Cost per Hour

**\$1.80** Cost per Mile



### Annual Figures:

Revenue Vehicle Miles:	<b>3,049,762</b>
Peak Vehicle Count:	<b>79</b>
Trips Per Capita:	<b>1.30</b>
Revenue Hours	<b>211,137</b>
Hours Per Capita:	<b>1.03</b>
Standard Fare:	<b>\$3.00</b>
Fare Type:	<b>Distance Based</b>

\* All data is from 2017 unless otherwise noted