

LOWER CHATTAHOOCHEE REGIONAL TRANSPORTATION AUTHORITY



SERVICE CHARACTERISTICS

Service Area:

**Quitman,
Randolph, and
Stewart Counties**

Service Area Size (sqmi):

1,055

Service Type:


Demand Response

Advance Notice Needed: **1 business day**



OPERATING TIME

Days Per Week



Service Hours



* All data is from 2017 unless otherwise noted



For More Information:



(229) 732-2291



www.rmsinc.me/lcrta-pataula-transit/



Service Area Population

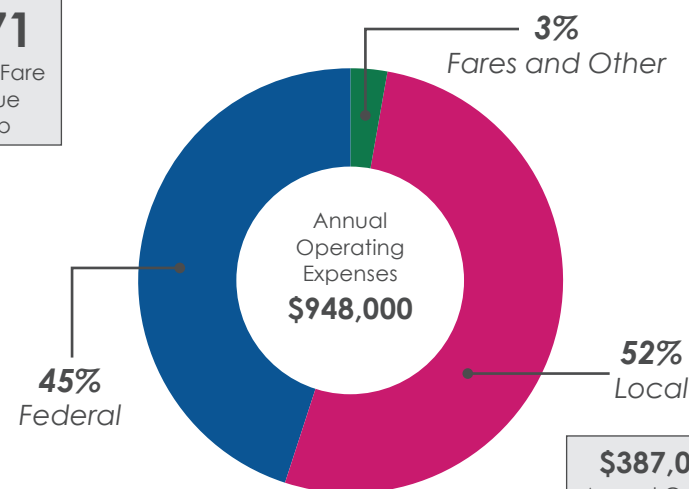
	Service Area	Statewide
Population:	15,178	10,201,653
Population Density (per sqmi):	14.39	171.7
Median Household Income:	\$26,930	\$52,977
Median Age:	42.7	36.4
Minority:	65.9%	40.6%
Low Income:	35.0%	16.9%
Zero Car Households:	17.5%	6.7%
Household Smartphone Access:	52.7%	72.6%



Funding

\$0.71

Average Fare
Revenue
Per Trip



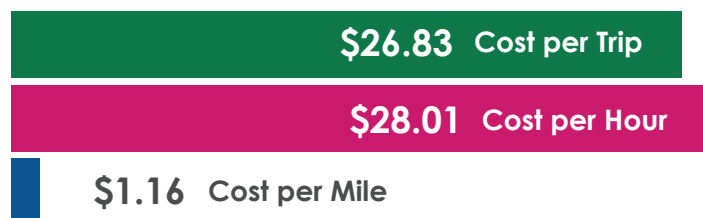
\$387,000
Annual Capital
Expenses

* Operating and capital expense totals reflect a three-year average from NTD data (2015-2017) and may include funding from FTA, USDOT, and other federal sources.



OPERATIONS / RIDERSHIP

Annual Trips: **34,565**



Annual Figures:

Revenue Vehicle Miles:	801,338
Peak Vehicle Count:	19
Trips Per Capita:	2.28
Revenue Hours	33,111
Hours Per Capita:	2.18
Standard Fare:	\$4.75
Fare Type:	Distance Based

* All data is from 2017 unless otherwise noted