

# DAWSON COUNTY TRANSIT




## SERVICE CHARACTERISTICS

Service Area:	<b>Dawson County</b>
Service Area Size (sqmi):	<b>214</b>
Service Type:	<b>Demand Response</b>
Advance Notice Needed:	<b>1 business day</b>

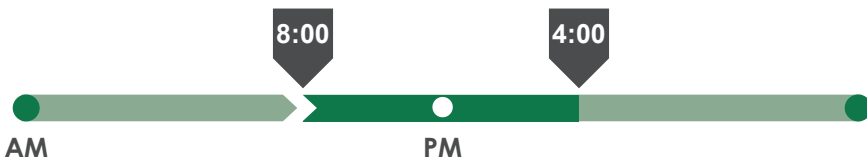


## OPERATING TIME

### Days Per Week



### Service Hours



For More Information:



(706) 344-3603

[www.dawsoncounty.org/departments/dawson-transit/](http://www.dawsoncounty.org/departments/dawson-transit/)

\* All data is from 2017 unless otherwise noted



## Service Area Population

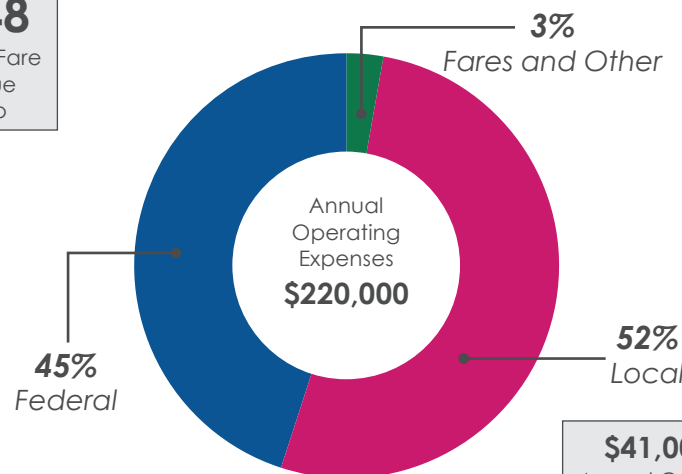
	Service Area	Statewide
Population:	<b>23,397</b>	10,201,653
Population Density (per sqmi):	<b>109.33</b>	171.7
Median Household Income:	<b>\$62,284</b>	\$52,977
Median Age:	<b>43.3</b>	36.4
Minority:	<b>3.4%</b>	40.6%
Low Income:	<b>11.8%</b>	16.9%
Zero Car Households:	<b>2.2%</b>	6.7%
Household Smartphone Access:	<b>74.9%</b>	72.6%



## Funding

**\$0.48**

Average Fare Revenue Per Trip



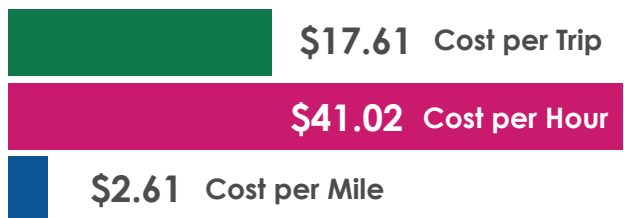
**\$41,000**  
Annual Capital Expenses

\* Operating and capital expense totals reflect a three-year average from NTD data (2015-2017) and may include funding from FTA, USDOT, and other federal sources.



## OPERATIONS / RIDERSHIP

Annual Trips: **13,343**



### Annual Figures:

Revenue Vehicle Miles:	<b>89,931</b>
Peak Vehicle Count:	<b>5</b>
Trips Per Capita:	<b>0.57</b>
Revenue Hours:	<b>5,728</b>
Hours Per Capita:	<b>0.24</b>
Standard Fare:	<b>\$2.00</b>
Fare Type:	<b>Destination Based</b>

\* All data is from 2017 unless otherwise noted