

# AUGUSTA RICHMOND COUNTY TRANSIT SYSTEM



## SERVICE CHARACTERISTICS

Service Area:	<b>Richmond County</b>
Service Area Size (sqmi):	<b>329</b>
Service Type:	<b>Demand Response (DR), 9 Fixed Routes (FR), Paratransit</b>
Advance Notice Needed:	<b>1 business day (DR)</b>

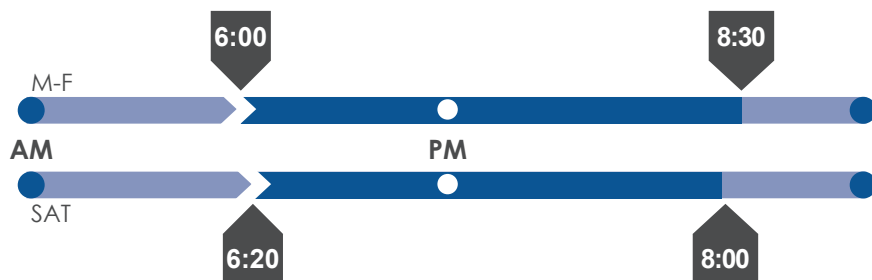


## OPERATING TIME

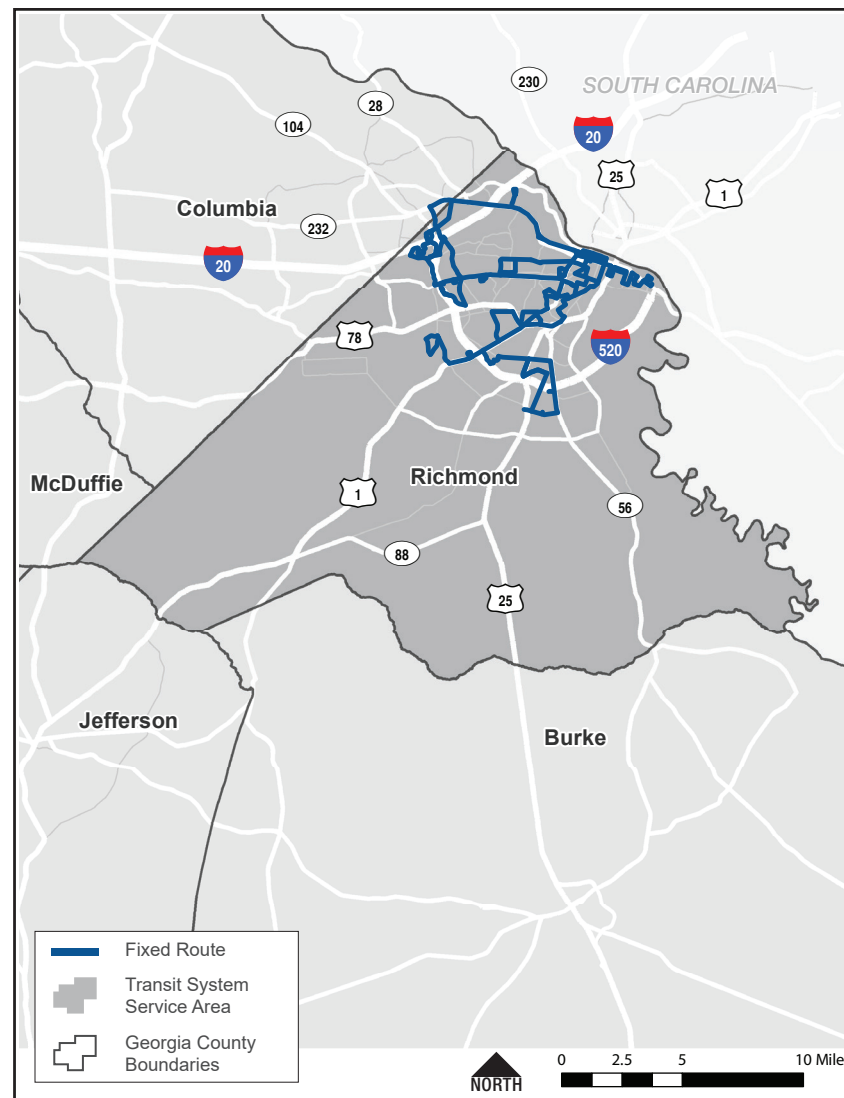
### Days Per Week



### Service Hours



\* All data is from 2017 unless otherwise noted



For More Information:

- (706) 821-1816
- [www.augustaga.gov/2607/Transit](http://www.augustaga.gov/2607/Transit)

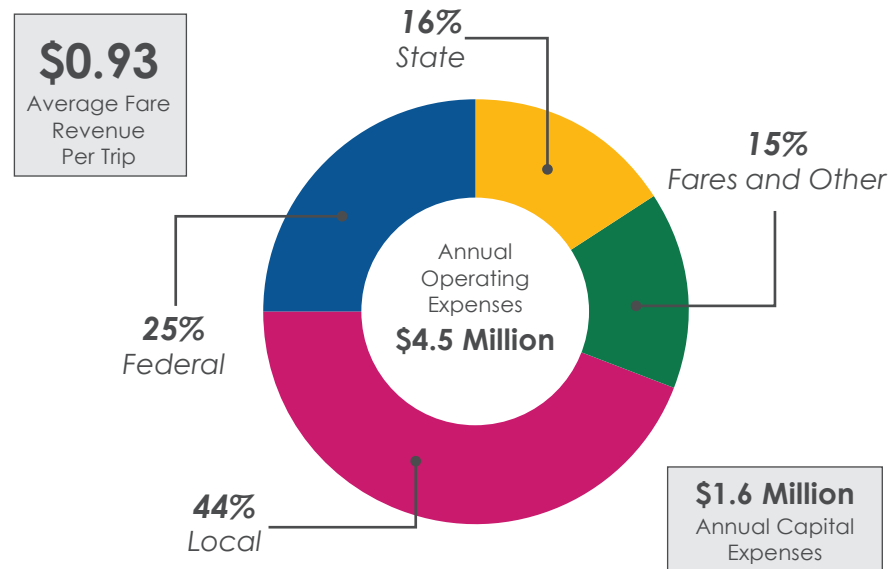


## Service Area Population

	Service Area	Statewide
Population:	<b>201,793</b>	10,201,653
Population Density (per sqmi):	<b>613.35</b>	171.7
Median Household Income:	<b>\$39,430</b>	\$52,977
Median Age:	<b>33.7</b>	36.4
Minority:	<b>61.8%</b>	40.6%
Low Income:	<b>24.2%</b>	16.9%
Zero Car Households:	<b>9.9%</b>	6.7%
Household Smartphone Access:	<b>65.3%</b>	72.6%



## Funding

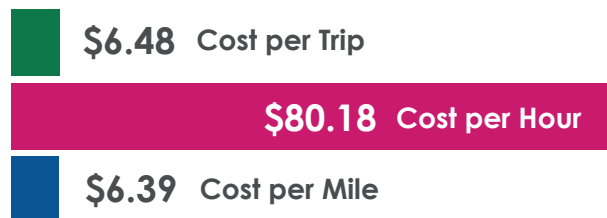


\* Operating and capital expense totals reflect a three-year average from NTD data (2015-2017) and may include funding from FTA, USDOT, and other federal sources.



## OPERATIONS / RIDERSHIP

Annual Trips: **722,585**



### Annual Figures:

Revenue Vehicle Miles:	<b>732,199</b>
Peak Vehicle Count:	<b>19</b>
Trips Per Capita:	<b>3.58</b>
Revenue Hours	<b>58,382</b>
Hours Per Capita:	<b>0.29</b>
Standard Fare:	<b>\$1.25</b>

\* All data is from 2017 unless otherwise noted