

# ALBANY TRANSIT



## SERVICE CHARACTERISTICS

Service Area:	<b>City of Albany</b>
Service Area Size (sqmi):	<b>17</b>
Service Type:	<b>12 Fixed Routes, Paratransit</b>

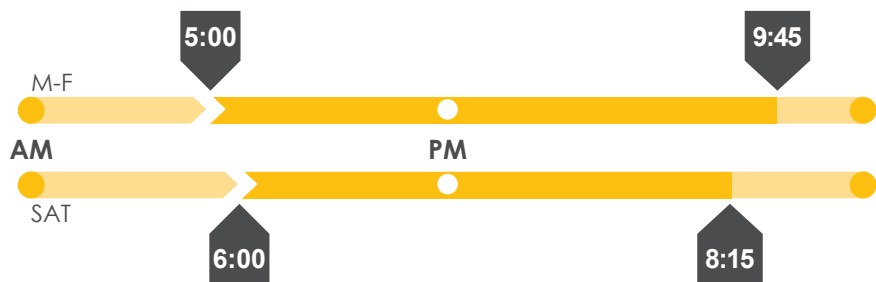


## OPERATING TIME

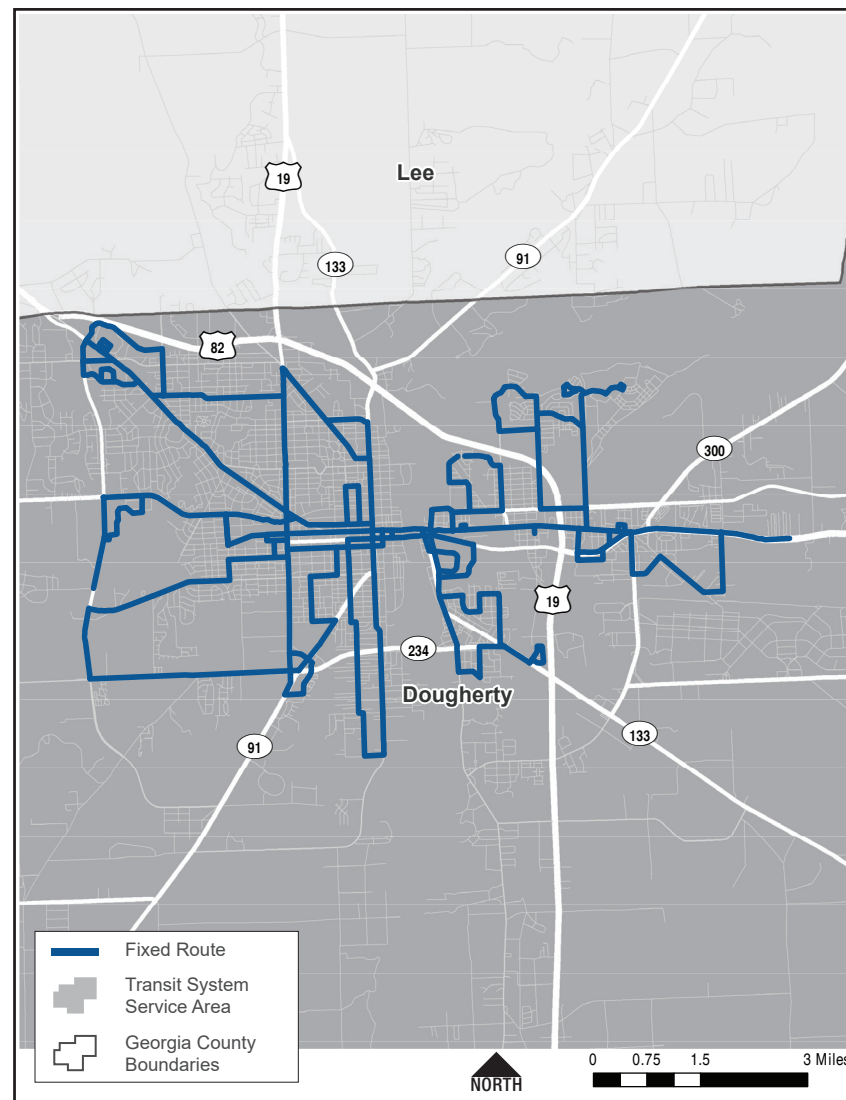
### Days Per Week



### Service Hours



\* All data is from 2017 unless otherwise noted



For More Information:



(229) 446-2700

[www.albanyga.gov/about-us/city-departments/albany-transit-system](http://www.albanyga.gov/about-us/city-departments/albany-transit-system)

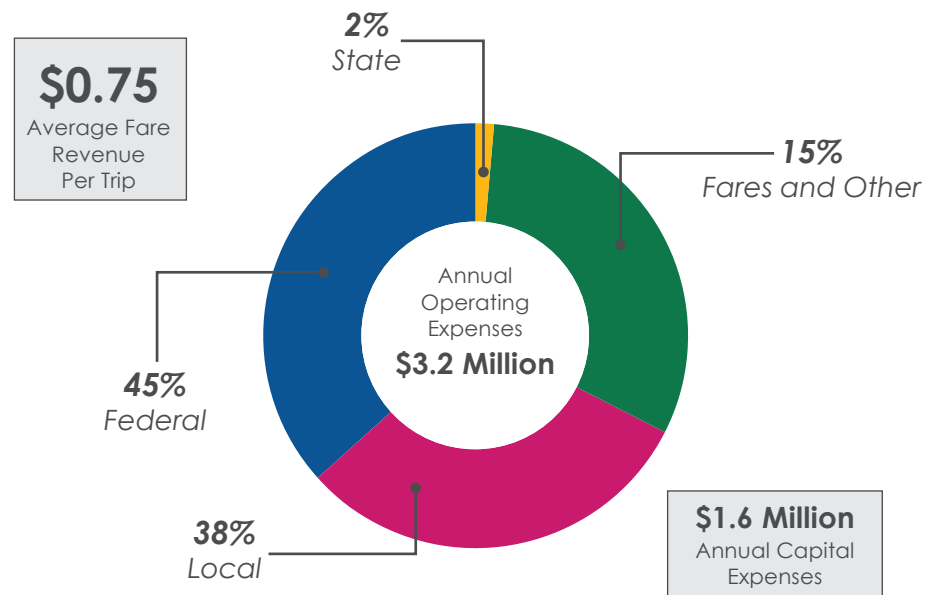


## Service Area Population

	Service Area	Statewide
Population:	<b>75,616</b>	10,201,653
Population Density (per sqmi):	<b>4,448.00</b>	171.7
Median Household Income:	<b>\$31,843</b>	\$52,977
Median Age:	<b>33.6</b>	36.4
Minority:	<b>76.5%</b>	40.6%
Low Income:	<b>33.2%</b>	16.9%
Zero Car Households:	<b>15.5%</b>	6.7%
Household Smartphone Access:	<b>63.4%</b>	72.6%



## Funding

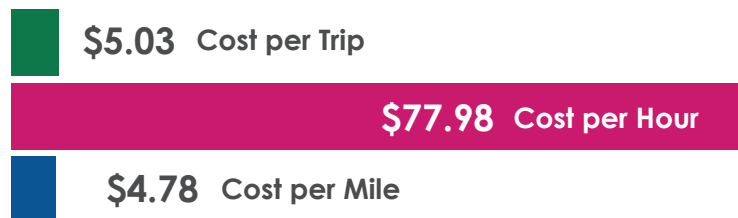


\* Operating and capital expense totals reflect a three-year average from NTD data (2015-2017) and may include funding from FTA, USDOT, and other federal sources.



## OPERATIONS / RIDERSHIP

Annual Trips: **655,726**



### Annual Figures:

Revenue Vehicle Miles:	<b>688,724</b>
Peak Vehicle Count:	<b>14</b>
Trips Per Capita:	<b>8.67</b>
Revenue Hours	<b>42,254</b>
Hours Per Capita:	<b>0.56</b>
Standard Fare:	<b>\$1.70</b>

\* All data is from 2017 unless otherwise noted