
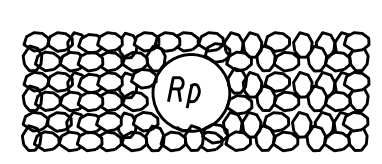
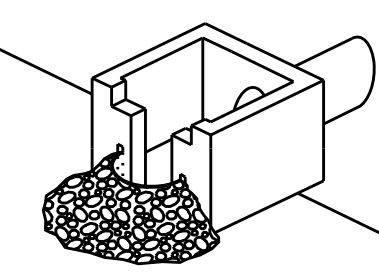

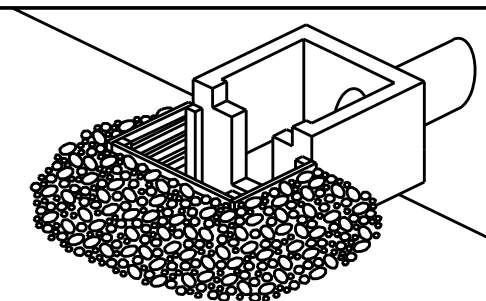
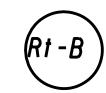

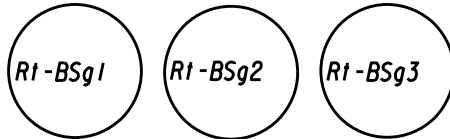
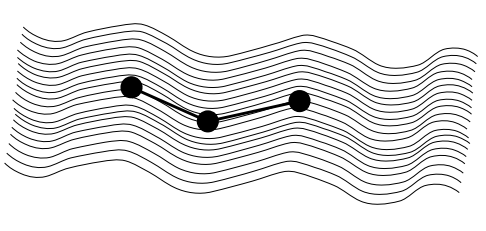
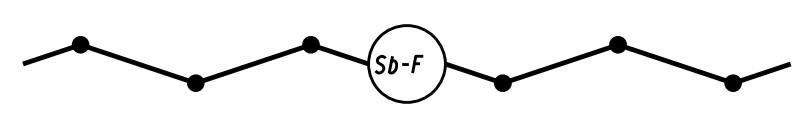
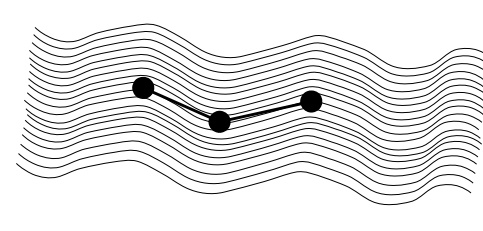
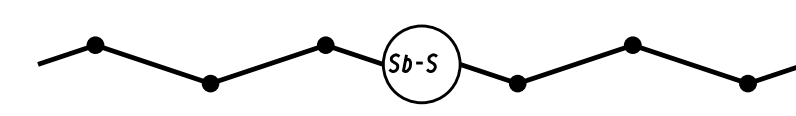
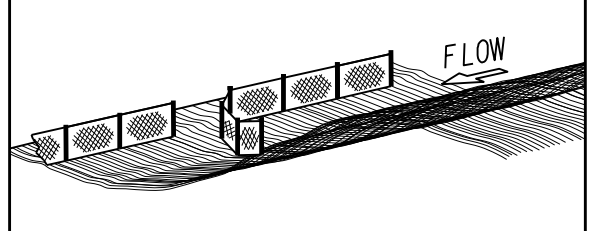

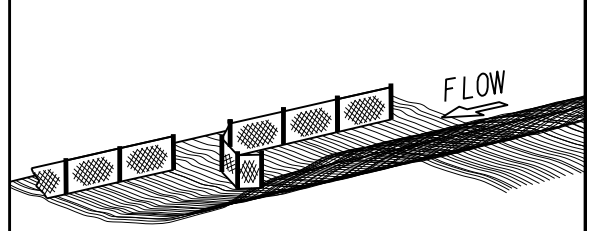
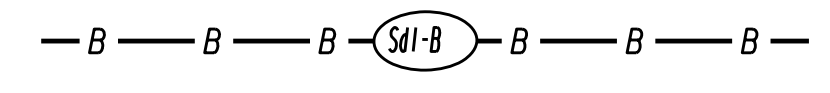
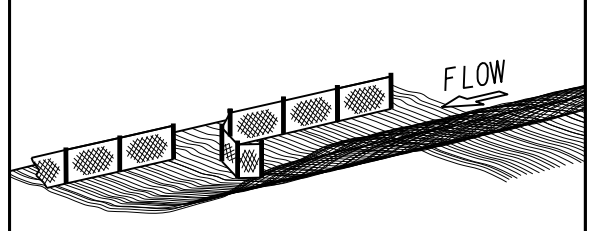



CODE	PRACTICE STD :SPC's :SECTION	DETAIL	DESCRIPTION
Rp	RIPRAP		RIP RAP IS A FLEXIBLE PERMANENT BLANKET FOR PROTECTION OF FILL SLOPES AND END ROLLS. RIP RAP, TYPE 1 SHOULD BE PLACED ON TOP OF A GEOTEXTILE UNDERLINER AT A MINIMUM 24" THICKNESS OR AS INDICATED ON THE PLANS.
	SECTION 603	PATTERN 	
Rt-P	RETROFITTING		A PERFORATED HALF-ROUND PIPE WITH STONE FILTER PLACED IN FRONT OF A PERMANENT STORMWATER DETENTION POND OUTLET STRUCTURE TO SERVE AS A TEMPORARY SEDIMENT FILTER. SHOULD BE USED ONLY IN DETENTION PONDS WITH LESS THAN 30 ACRES TOTAL DRAINAGE AREA.
	CONSTRUCTION DETAIL SECTION 163	LINE CODE 	SHALL ONLY BE USED IN DETENTION BASINS LARGE ENOUGH TO STORE 67 CUBIC YARDS OF SEDIMENT PER ACRE OF DISTURBED AREA. THIS ITEM SHOULD BE DESIGNED ACCORDING TO CHAPTER 6 IN THE "MANUAL FOR EROSION AND SEDIMENT CONTROL IN GEORGIA"
Rt-B	RETROFITTING		A SLOTTED BOARD DAM WITH STONE PLACED IN FRONT OF A PERMANENT STORMWATER DETENTION POND OUTLET STRUCTURE TO SERVE AS A TEMPORARY SEDIMENT FILTER. SHOULD BE USED ONLY IN DETENTION PONDS WITH LESS THAN 100 ACRES TOTAL DRAINAGE AREA.
	CONSTRUCTION DETAIL SECTION 163	LINE CODE 	SHALL ONLY BE USED IN DETENTION BASINS LARGE ENOUGH TO STORE 67 CUBIC YARDS OF SEDIMENT PER ACRE OF DISTURBED AREA. THIS ITEM SHOULD BE DESIGNED ACCORDING TO CHAPTER 6 IN THE "MANUAL FOR EROSION AND SEDIMENT CONTROL IN GEORGIA"
Rt-BSg1 Rt-BSg2 Rt-BSg3	SILT CONTROL GATES		A SILT CONTROL GATE IS A STRUCTURE PLACED ON A PIPE, SMALL BOX CULVERT, OR DROP INLET TO FORM A BASIN TO CATCH SILT AND PREVENT IT FROM LEAVING THE CONSTRUCTION SITE. IT IS EFFECTIVE ON SMALL DRAINAGE AREAS ONLY. DO NOT USE IN STATE WATERS. Rt-BSg1+TYPE 1: USED ON BOX CULVERTS Rt-BSg2+TYPE 2: USED ON STRAIGHT HEADWALLS Rt-BSg3+TYPE 3: USED ON FLARED END SECTIONS AND TAPERED HEADWALLS
	CONSTRUCTION DETAIL D-20 SECTION 163	LINE CODE 	
Sb-F	SILT RETENTION BARRIER FLOATING		A FLOATING BARRIER IS USED TO PREVENT SEDIMENT FROM MOVING IN WATER BY FORCING IT TO DROP OUT OF SUSPENSION BEFORE IT MOVES OUT OF THE CONSTRUCTION AREA. IT IS USUALLY USED WHERE CONSTRUCTION IS REQUIRED IN A LARGE BODY OF WATER SUCH AS LAKES AND RIVERS. IT SHOULD BE USED AS DIRECTED BY THE ENGINEER.
	SECTION 170	LINE CODE 	THIS ITEM IS ONLY TO BE USED WHEN PERMITTED FILL IS BEING PLACED INTO A STATE WATER, OR AS A SUPPLEMENT TO ADEQUATELY PLACED BMP'S.

CODE	PRACTICE STD :SPC's :SECTION	DETAIL	DESCRIPTION
Sb-S	SILT RETENTION BARRIER STAKED		A STAKED BARRIER IS USED TO PREVENT SEDIMENT FROM MOVING IN WATER BY FORCING IT TO DROP OUT OF SUSPENSION BEFORE IT MOVES OUT OF THE CONSTRUCTION AREA. IT IS USUALLY USED WHERE CONSTRUCTION IS REQUIRED IN SHALLOW INUNDATED AREAS. IT SHOULD BE USED AS DIRECTED BY THE ENGINEER. A STAKED BARRIER MAY BE USED TO PROTECT A SMALL STREAM WHILE IT IS BEING REALIGNED OR WIDENED IN 'CH'. IN THIS CASE THE BARRIER SHOULD EXTEND TO THE BOTTOM OF THE STREAM. IT SHOULD BE LIMITED TO 5' IN HEIGHT UNLESS OTHERWISE DIRECTED. STAKED BARRIERS IN SMALL STREAMS SHOULD EXTEND 1' ABOVE NORMAL WATER. THIS ITEM IS ONLY TO BE USED WHEN PERMITTED FILL IS BEING PLACED INTO A STATE WATER, OR AS A SUPPLEMENT TO ADEQUATELY PLACED BMP'S.
	SECTION 170	LINE CODE 	
Sd1-A	SILT FENCE TYPE A		USED ALONG THE TOE OF FILLS LESS THAN 10' HIGH, ALONG THE RIGHT OF WAY LINE OR PARALLEL TO STREAMS. THE FENCE SHOULD NEVER RUN CONTINUOUS. IT SHOULD TURN BACK INTO THE FILL TO CREATE SMALL POCKETS TO TRAP SILT.
	CONSTRUCTION DETAIL SECTION 171	LINE CODE 	
Sd1-B	SILT FENCE TYPE B		TYPE B MAY BE USED IN LIEU OF BALED STRAW AND AT THE TOE OF FILLS LESS THAN 10 FEET HIGH.
	CONSTRUCTION DETAIL SECTION 171	LINE CODE 	
Sd1-C	SILT FENCE TYPE C		A WOVEN SYNTHETIC FIBER FABRIC PLACED IN FRONT OF A WIRE FENCE. IT CAN BE USED ALONG THE TOE OF THE FILL, ALONG THE RIGHT OF WAY LINE OR PARALLEL TO STREAMS. IT IS USED TO CAPTURE SEDIMENT FROM FILLS OVER 10 FEET HIGH AND UNDER ALL BRIDGES.
	CONSTRUCTION DETAIL SECTION 171	LINE CODE 	

NOTE:
1. DO NOT USE EROSION CONTROL ITEMS IN A FLOWING STREAM OR IN A TIDAL AREA BELOW HIGH TIDE.
2. FOR ADDITIONAL INFORMATION ON THE DESIGN AND APPLICATION OF EROSION CONTROL MEASURES, SEE THE GEORGIA SOIL AND WATER CONSERVATION COMMISSION, "MANUAL FOR EROSION AND SEDIMENT CONTROL IN GEORGIA".

DEPARTMENT OF TRANSPORTATION STATE OF GEORGIA	
EROSION CONTROL LEGEND AND UNIFORM CODE SHEET SHEET 4 OF 6	
NO SCALE	JANUARY 2007
NUMBER EC-L4	DRAWING No. 52-004

DATE	1-24-13
RELOCATED Sd1-B&Sd1-Hb CODES TO DRAWING NO. 52-005, ADDED Rt-BSg1 & Rt-BSg2 & Rt-BSg3 CODES	
REV. Sd1-A	11-13-07
REV. Sb-F, Sb-S, Sd1-A, Sd1-B AND Sd1-C	11-19-07
REVISED TITLE BLOCK	
BY	