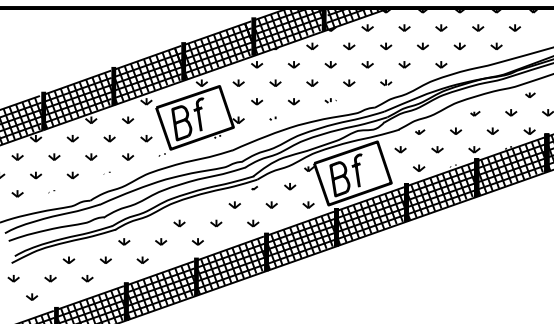

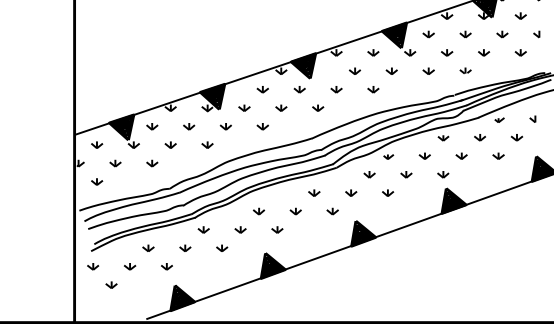

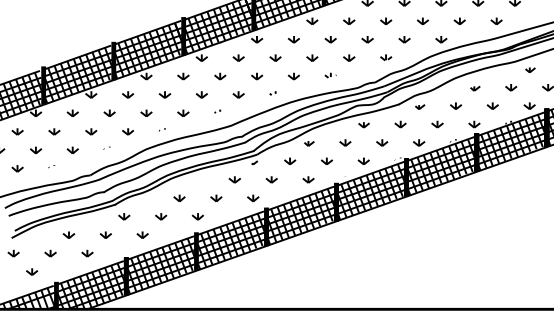
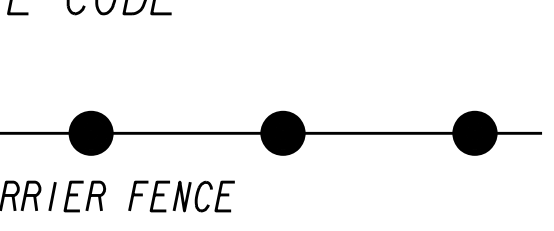
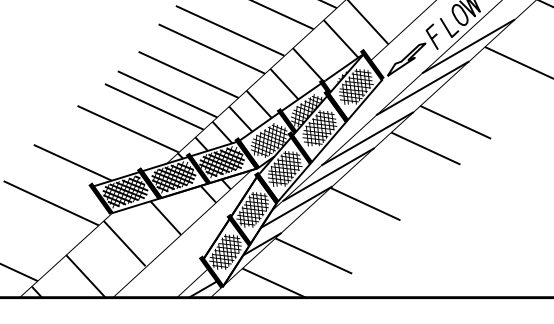

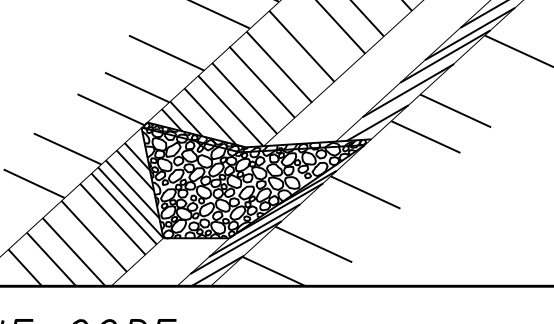

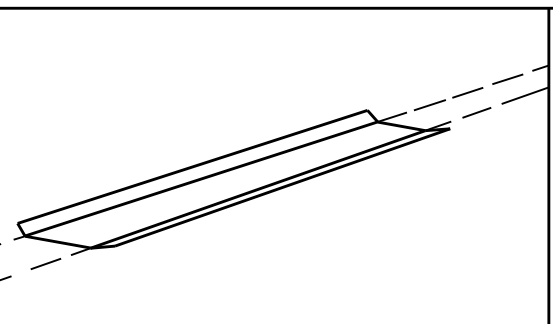
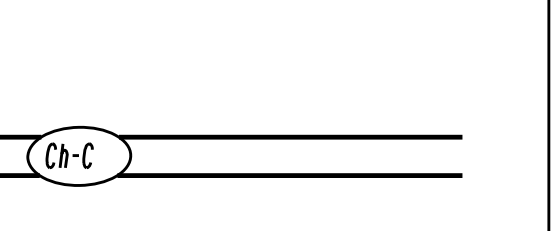
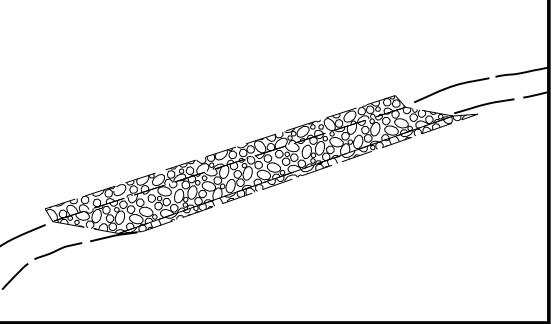
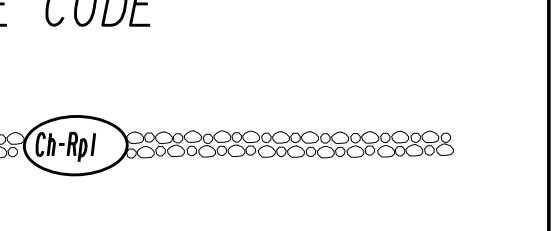
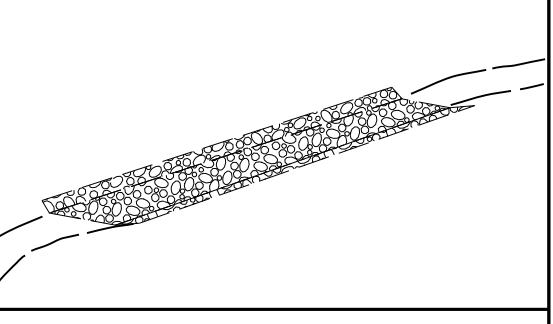

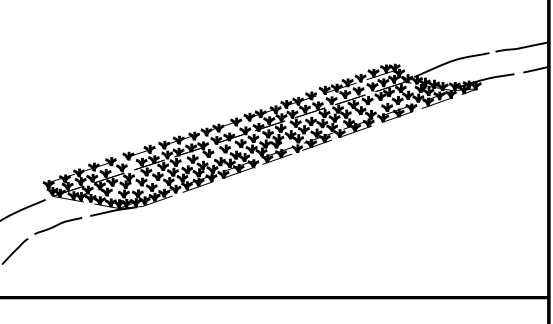



CODE	PRACTICE STD :SPC'S :SECTION	DETAIL	DESCRIPTION
------	------------------------------	--------	-------------

Bf	BUFFER ZONE		A STRIP OF UNDISTURBED ORIGINAL VEGETATION, ENHANCED OR RESTORED EXISTING VEGETATION, OR THE RE-ESTABLISHMENT OF VEGETATION SURROUNDING AN AREA OF DISTURBANCE OR BORDERING STREAMS, PONDS, WETLANDS, LAKES, AND COASTAL WATERS. THE BOUNDARIES OF THESE AREAS ARE BE DELINEATED BY ORANGE BARRIER FENCE.
	SYMBOL		
ESA	ENVIRONMENTALLY SENSITIVE AREA		ENVIRONMENTALLY SENSITIVE AREA (ESA) CONTAINS RESOURCES THAT ARE ENVIRONMENTALLY, CULTURALLY, OR HISTORICALLY SENSITIVE. ESA AREAS INCLUDE, BUT ARE NOT LIMITED TO: STATE WATER BUFFERS, ARCHAEOLOGICAL SITES, HISTORIC SITES, AND PROTECTED ANIMAL AND PLANT SPECIES HABITATS. IF WORK IS AUTHORIZED IN THIS AREA, THE WORK MUST BE PERFORMED IN ACCORDANCE WITH SECTION 107 AND ANY OTHER APPLICABLE SPECIAL PROVISIONS AND APPLICABLE PLAN NOTES.
	LINE CODE	 ESA-25' (OR 50') STREAM BUFFER, ETC.	
	ORANGE BARRIER FENCE		ORANGE BARRIER FENCE DELINEATES ESA AREAS WHERE THE CONTRACTOR SHALL NOT CLEAR, GRUB, PLACE CONSTRUCTION MATERIALS OR EQUIPMENT WITHIN THIS AREA.
	LINE CODE	 ORANGE BARRIER FENCE	
Cd-F	FABRIC CHECK DAM CONSTRUCTION DETAIL SECTION 171		A CHECK DAM COMPOSED OF SYNTHETIC FIBER FABRIC, WIRE REINFORCED, POST, AND BRACING PLACED IN DITCHES IN A SPECIAL CONFIGURATION WHICH CONTROLS ENERGY DISSIPATION AND FILTRATION OF STORM WATER. SEE CONSTRUCTION DETAIL D-24b FOR SPACING REQUIREMENT. THIS ITEM IS SUITABLE FOR USE IN ROADSIDE DITCHES THAT ARE PART OF INFRASTRUCTURE CONSTRUCTION PROJECTS. IF THIS ITEM IS USED IN AN AREA WITHOUT A SEDIMENT BASIN CONSIDERATION SHOULD BE GIVEN TO USING TWO OR MORE ROCK FILTER DAMS NEAR THE DISCHARGE POINT.
	LINE CODE	 Cd-F	
Cd-S	STONE OR SANDBAG CHECK DAM SECTION 163, 603		STONE CHECK DAMS ARE USED IN ROADWAY DITCHES. GEOTEXTILE UNDERLINER SHALL BE USED WHEN PLACING STONE CHECK DAMS. CONTRACTOR MAY USE SANDBAG CHECK DAMS IN LIEU OF STONE CHECK DAMS. SANDBAG CHECK DAMS MUST BE USED IN CONCRETE LINED CHANNELS.
	LINE CODE	 Cd-S	

NOTE:
1. DO NOT USE EROSION CONTROL ITEMS IN A FLOWING STREAM OR IN A TIDAL AREA BELOW HIGH TIDE.
2. FOR ADDITIONAL INFORMATION ON THE DESIGN AND APPLICATION OF EROSION CONTROL MEASURES SEE THE GEORGIA SOIL AND WATER CONSERVATION COMMISSION, "MANUAL FOR EROSION AND SEDIMENT CONTROL IN GEORGIA".

CODE	PRACTICE STD :SPC'S :SECTION	DETAIL	DESCRIPTION
------	------------------------------	--------	-------------

Ch-C	CHANNEL CONCRETE SECTION 161, 441		THIS ITEM CONSISTS OF CONSTRUCTING A 4" THICK CONCRETE CHANNEL. THE CONCRETE SHALL PROTECT THE DITCH FLOWING TO A DEPTH "Dp" RECOMMENDED BY THE GDOT DITCH PROTECTION PROGRAM. *Dp* SHALL BE IDENTIFIED IN A TABLE LOCATED ON THE SUMMARY OF QUANTITIES SHEETS
	LINE CODE	 Ch-C	
Ch-Rp1	CHANNEL RIP RAP TYPE 1 SECTION 161, 603		THIS ITEM CONSISTS OF LINING A CHANNEL WITH TYPE 1 RIP RAP 24" THICK (UNLESS SPECIFIED OTHERWISE) PLACED ON TOP OF A GEOTEXTILE UNDERLINER. THE RIP RAP SHALL PROTECT THE DITCH FLOWING TO A DEPTH "Dp" RECOMMENDED BY THE GDOT DITCH PROTECTION PROGRAM. ADDITIONAL EROSION CONTROL MEASURES MAY BE REQUIRED ALONG THIS CHANNEL SUCH AS Sd1-C, Rdc OR Sg. *Dp* SHALL BE IDENTIFIED IN A TABLE LOCATED ON THE SUMMARY OF QUANTITIES SHEETS
	LINE CODE	 Ch-Rp1	
Ch-Rp3	CHANNEL RIP RAP TYPE 3 SECTION 161, 603		THIS ITEM CONSISTS OF LINING A CHANNEL WITH TYPE 3 RIP RAP 24" THICK (UNLESS SPECIFIED OTHERWISE) PLACED ON TOP OF A GEOTEXTILE UNDERLINER. THE RIP RAP SHALL PROTECT THE DITCH FLOWING TO A DEPTH "Dp" RECOMMENDED BY THE GDOT DITCH PROTECTION PROGRAM. ADDITIONAL EROSION CONTROL MEASURES MAY BE REQUIRED ALONG THIS CHANNEL SUCH AS Sd1-C, Rdc OR Sg. *Dp* SHALL BE IDENTIFIED IN A TABLE LOCATED ON THE SUMMARY OF QUANTITIES SHEETS
	LINE CODE	 Ch-Rp3	
Ch-V	CHANNEL GRASS SECTION 161, 700		USED TO IMPROVE OR STABILIZE A NEW OR EXISTING CHANNEL. IT IS CONSTRUCTED IN STORMWATER DRAINAGE DITCHES. THIS MEASURE SHALL BE DESIGNED IN ACCORDANCE WITH THE GDOT DITCH PROTECTION PROGRAM ADDITIONAL EROSION CONTROL MEASURES MAY BE REQUIRED. TYPICALLY NOT SHOWN IN PLANS.
	LINE CODE	 Ch-V	

DEPARTMENT OF TRANSPORTATION STATE OF GEORGIA	
EROSION CONTROL LEGEND AND UNIFORM CODE SHEET SHEET 10F 6	
NO SCALE	JANUARY 2007
NUMBER EC-LI	DRAWING No. 52-001

DATE	1-24-13
REVISED	Cd-S DESCRIPTION, REMOVED Bc & Ch-Bf, AND RELOCATED Ch-Rp1, Ch-Rp3 AND Ch-V CODES FROM DRAWING NO. 52-002.
REV. BY	ADD Bf, ESA, OBF AND Ch-F
REVISED	TITLE BLOCK
BY	GLO
DATE	1-19-07