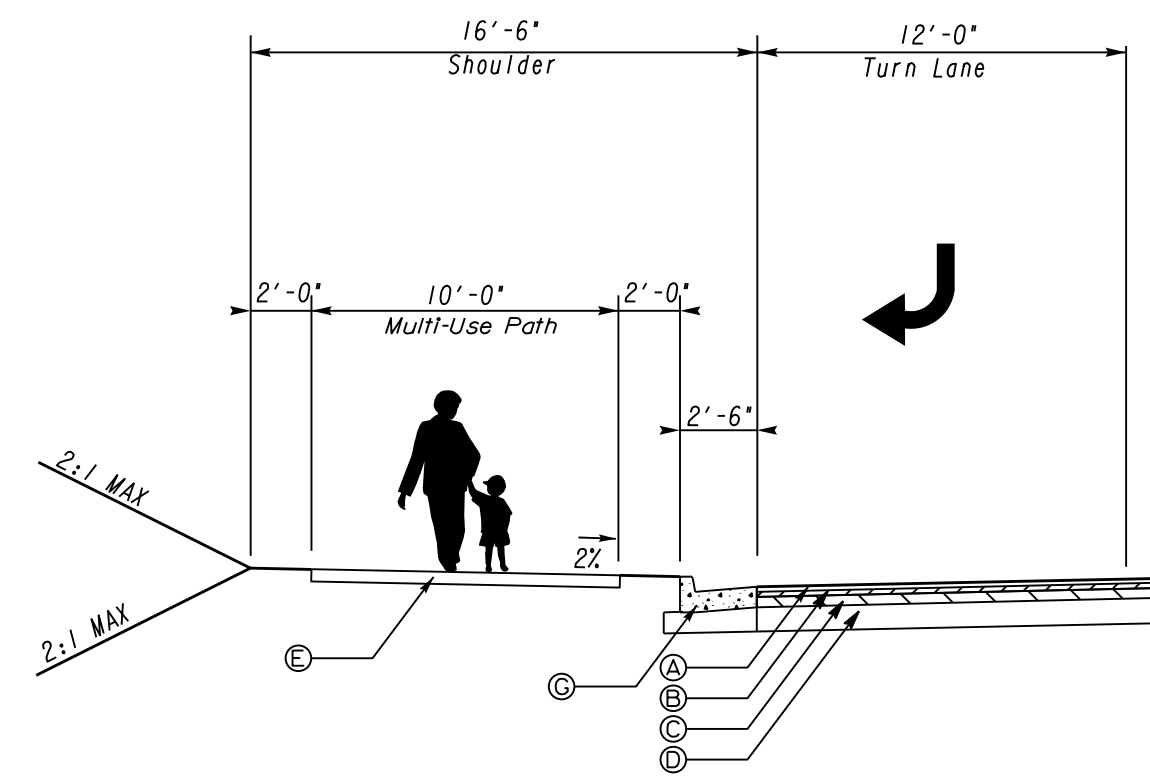
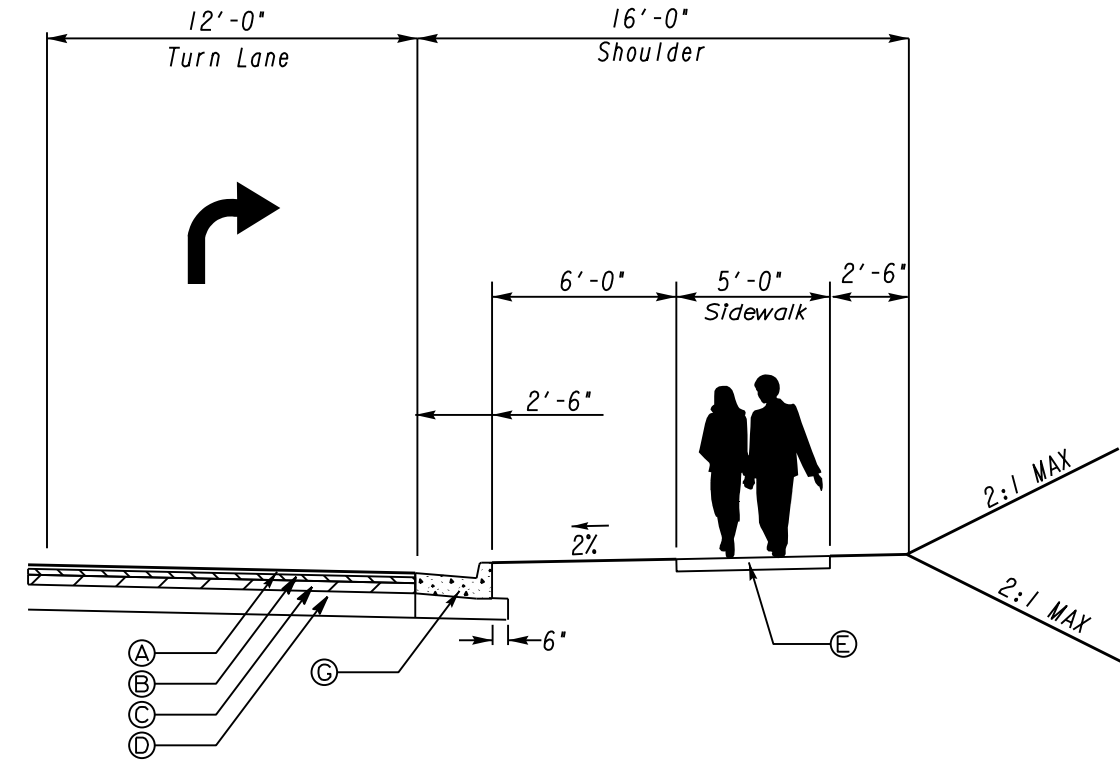


WB RIGHT TURN LANE DETAIL



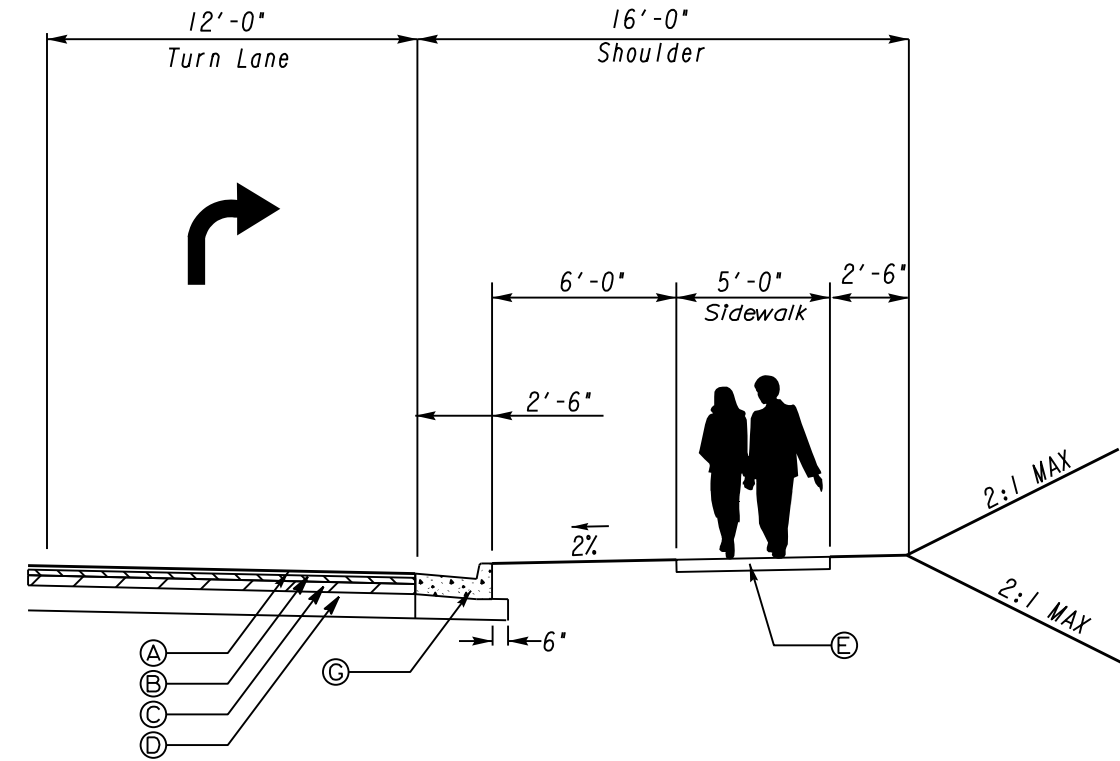
Applies To: Sta. 10004+68.37 - Sta. 10011+79.47
 Sta. 10092+95.03 - Sta. 10102+93.90
 Sta. 10106+21.99 - Sta. 10109+00.00

EB RIGHT TURN LANE DETAIL

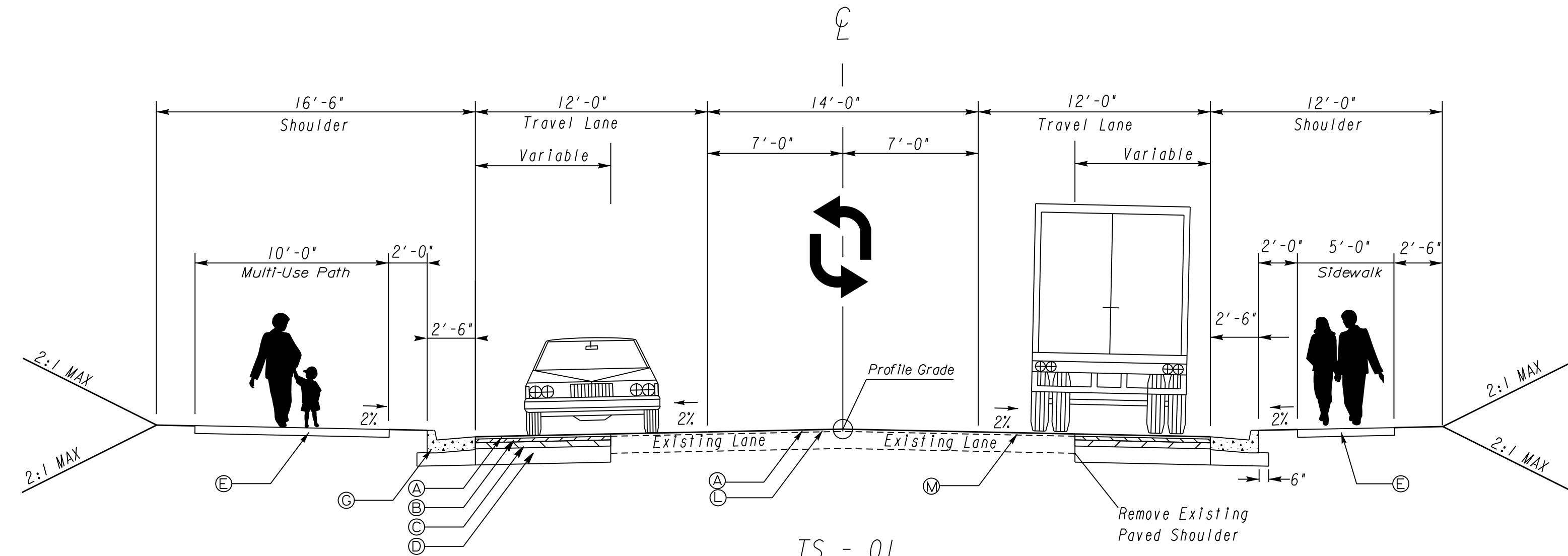


Applies To: Sta. 10096+69.51 - Sta. 10099+28.40

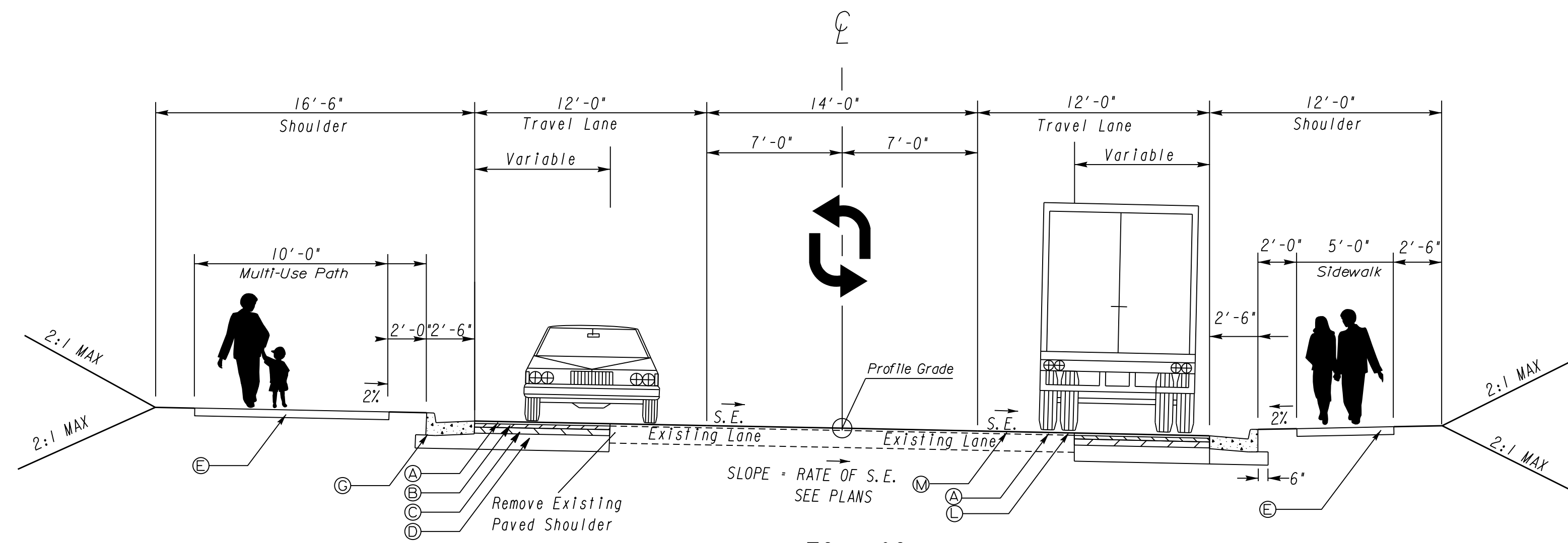
EB RIGHT TURN LANE DETAIL



Applies To: Sta. 10108+00.00 - Sta. 10110+02.20



TS - 01
 TANGENT SECTION - SR 347
 Station 10004+67.44 - Station 10011+44.78
 Station 10088+92.79 - Station 10089+90.30



Station 10109+00.00 - Station 10110+00.00
 TS - 02
 SUPER ELEVATED SECTION - SR 347

GEORGIA
 DEPARTMENT
 OF
 TRANSPORTATION

REVISION DATES

NO.	DATE	DESCRIPTION

STATE OF GEORGIA
 DEPARTMENT OF TRANSPORTATION
 OFFICE: ROADWAY DESIGN
TYPICAL SECTIONS

SR 347 FROM LAKE LANIER TO
 MCEVER ROAD

DRAWING No.
05-001