BASIC DATA TABLE

RUNWAY DATA

ITEM	RUNWAY 17-35 EXISTING DEVELOPMENT	RUNWAY 17-35 INITIAL DEVELOPMENT
CORRECTED RUNWAY LENGTHS	2500'	2500'
% EFFECTIVE RUNWAY GRADIENT	0.54 %	0.54 %
% WIND COVERAGE	12 MPH 96.6% - 15MPH 98.7 %	SAME
INSTRUMENT RUNWAY	NONE	SAME
PAVEMENT STRENGTH	12.5 K SG	12.5 K SG
RUNWAY CATEGORIES	VISUAL	VISUAL
REQUIRED APPROACH SURFACES	20:1	20:1
*ACTUAL CLEAR APPROACH SURFACE WITH OBSTRUCTIONS IDENTIFIED	R/Y 17- 10:1 TREE (1) R/Y 35-0:1 TREE (3)	R/Y 17- 20:1 CLEAR R/Y 35-20:1 CLEAR
RUNWAY LIGHTING - TYPE	MIRL	SAME
RUNWAY MARKING - TYPE	BASIC	SAME
TAXIWAY LIGHTING	NONE	NONE
NAV. AIDS	NONE	NONE
CRITICAL AIRCRAFT/STAGE LENGTH	BASIC UTILITY/500M.	SAME
OPERATIONAL ROLE	BU	SAME
PAVEMENT TYPE	ASPHALT	SAME

AIRPORT DATA

ITEM	EXISTING DEVELOPMENT	INITIAL DEVELOPMENT
AIRPORT ELEVATION	68.0 MSL	68.0 MSL
ARP COORDINATES	LAT. 30°-47'-50" N / LONG. 82°- 01'-40" W	SAME
NORMAL MAX. TEMP. OF HOTTEST MONTH	93°	93°
TERMINAL NAV. AIDS	ROTATING BEACON	SAME

OBSTRUCTIONS

(1) PINE EL. 110.5 - OBST. 19.66'
(2) TREE CLUSTER EL. 115.3 - OBST. 23.13'
(3) PINE CLUSTER EL. 102.9 - OBST. 34.9'
(4) BLACK GUM EL. 113.7 - OBST. 38.8'
(5) PINE EL. 123.5 - OBST. 32.5'
(6) PINE CLUSTER EL. 106.0 - OBST. 21.5'
(7) PINE EL. 97.3 - OBST. 26.5'

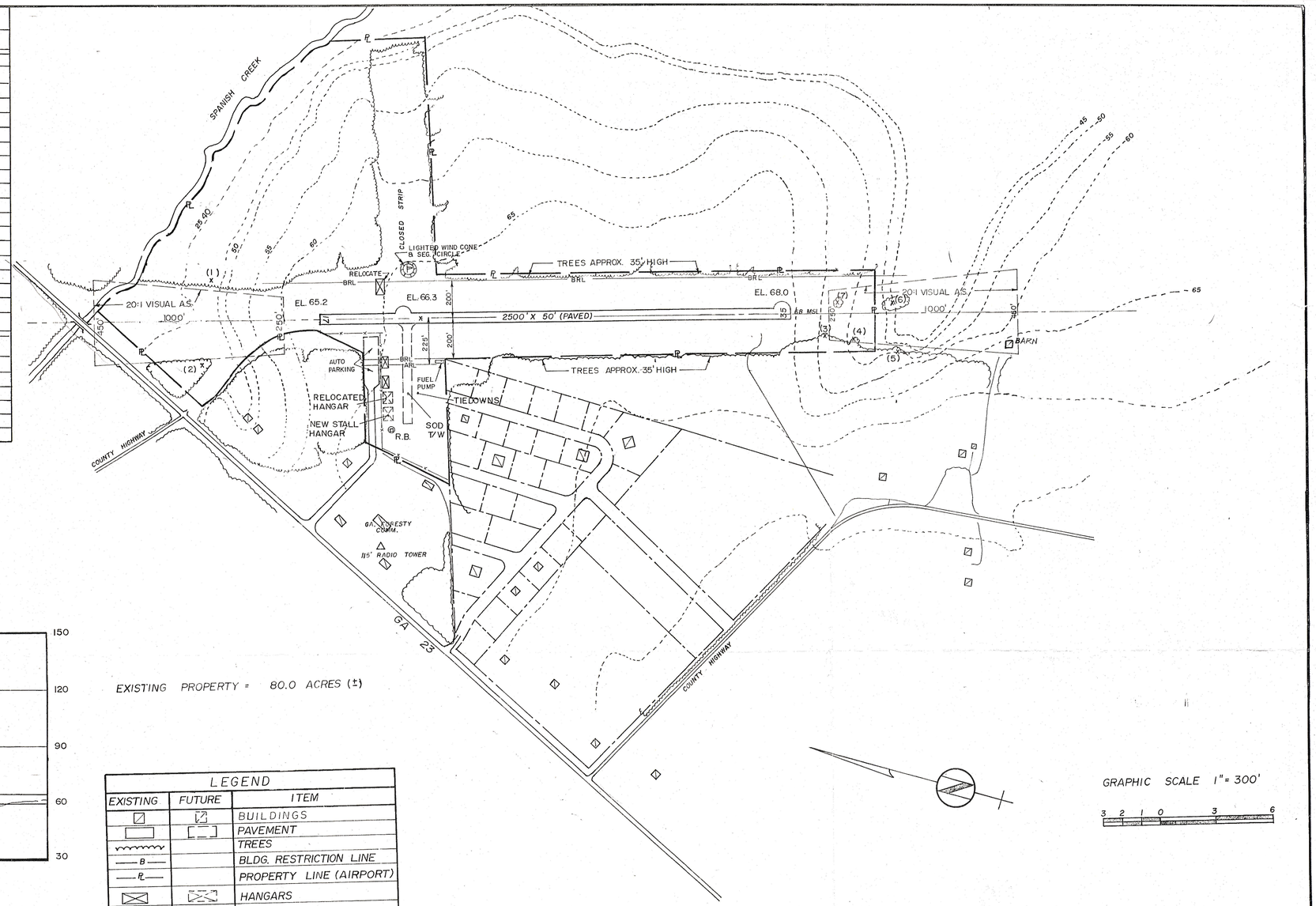

EXISTING PROPERTY = 80.0 ACRES (±)

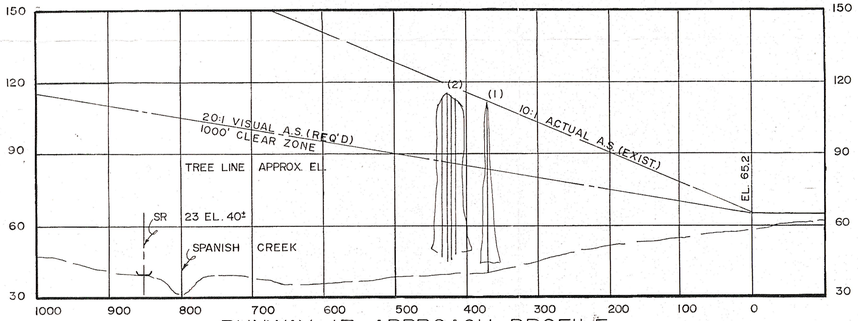

RUNWAY 17 APPROACH PROFILE

VERT. 1" = 30' HORIZ. 1" = 100'

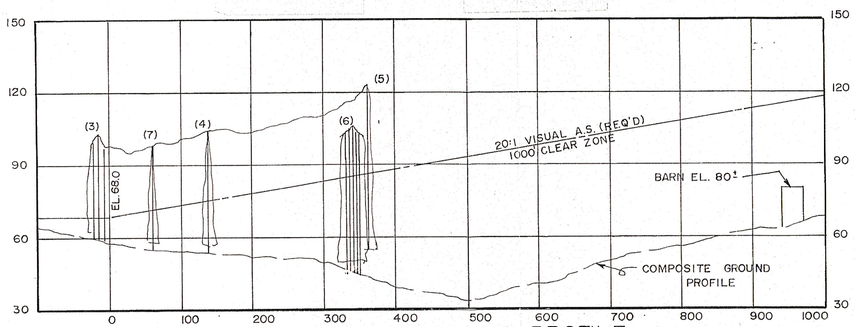

RUNWAY 35 APPROACH PROFILE

VERT. 1" = 30' HORIZ. 1" = 100'

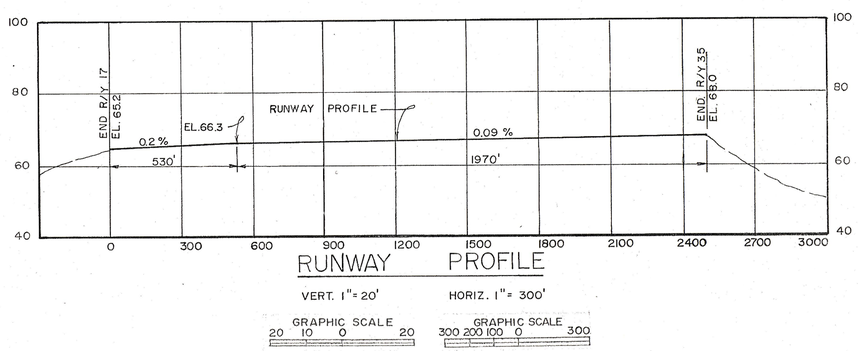

RUNWAY PROFILE

VERT. 1" = 20' HORIZ. 1" = 300'

GRAPHIC SCALE 1" = 300'

LEGEND		
EXISTING	FUTURE	ITEM
		BUILDINGS
		PAVEMENT
		TREES
		BLDG. RESTRICTION LINE
		PROPERTY LINE (AIRPORT)
		HANGARS
		CONTOURS
		PRIVATE PROPERTY

APPROVED
FEDERAL AVIATION ADMINISTRATION
Section Chief — Date
ATLANTA AIRPORTS DISTRICT OFFICE

INTERIM AIRPORT LAYOUT PLAN DAVIS FIELD CHARLTON COUNTY, GEORGIA	DRAWN BY: W.S.H.
	CHECKED BY: H.W.H.
	DATE: APRIL 1977
DELTA ASSOCIATES INC. CONSULTING ENGINEERS - PLANNERS COLUMBUS, GEORGIA	SCALE 1" = 300'
	EXHIBIT "N"

BASIC DATA TABLE

RUNWAY DATA

ITEM	RUNWAY 17-35	
	EXISTING DEVELOPMENT	INITIAL DEVELOPMENT
CORRECTED RUNWAY LENGTHS	2500'	2500'
% EFFECTIVE RUNWAY GRADIENT	0.54 %	0.54 %
% WIND COVERAGE	12 MPH 96.6% - 15 MPH 98.7 %	SAME
INSTRUMENT RUNWAY	NONE	SAME
PAVEMENT STRENGTH	12.5 K SG	12.5 K SG
RUNWAY CATEGORIES	VISUAL	VISUAL
REQUIRED APPROACH SURFACES	20:1	20:1
*ACTUAL CLEAR APPROACH SURFACE WITH	R/Y 17- 10:1 TREE (1)	R/Y 17- 20:1 CLEAR
OBSTRUCTIONS IDENTIFIED	R/Y 35-0:1 TREE (3)	R/Y 35-20:1 CLEAR
RUNWAY LIGHTING - TYPE	MIRL	SAME
RUNWAY MARKING - TYPE	BASIC	SAME
TAXIWAY LIGHTING	NONE	NONE
NAV. AIDS	NONE	NONE
CRITICAL AIRCRAFT/STAGE LENGTH	BASIC UTILITY/500M.	SAME
OPERATIONAL ROLE	BU	SAME
PAVEMENT TYPE	ASPHALT	SAME

AIRPORT DATA

ITEM	EXISTING DEVELOPMENT	INITIAL DEVELOPMENT
AIRPORT ELEVATION	68.0 MSL	68.0 MSL
ARP COORDINATES	LAT. 30°-47'-50"N / LONG. 82°-01'-40"W	SAME
NORMAL MAX. TEMP. OF HOTTEST MONTH	93°	93°
TERMINAL NAV. AIDS	ROTATING BEACON	SAME

OBSTRUCTIONS

(1) PINE EL. 110.5 - OBST. 19.66'
(2) TREE CLUSTER EL. 115.3 - OBST. 23.13'
(3) PINE CLUSTER EL. 102.9 - OBST. 34.9'
(4) BLACK GUM EL. 113.7 - OBST. 38.8'
(5) PINE EL. 123.5 - OBST. 32.5'
(6) PINE CLUSTER EL. 106.0 - OBST. 21.5'
(7) PINE EL. 97.3 - OBST. 26.5'

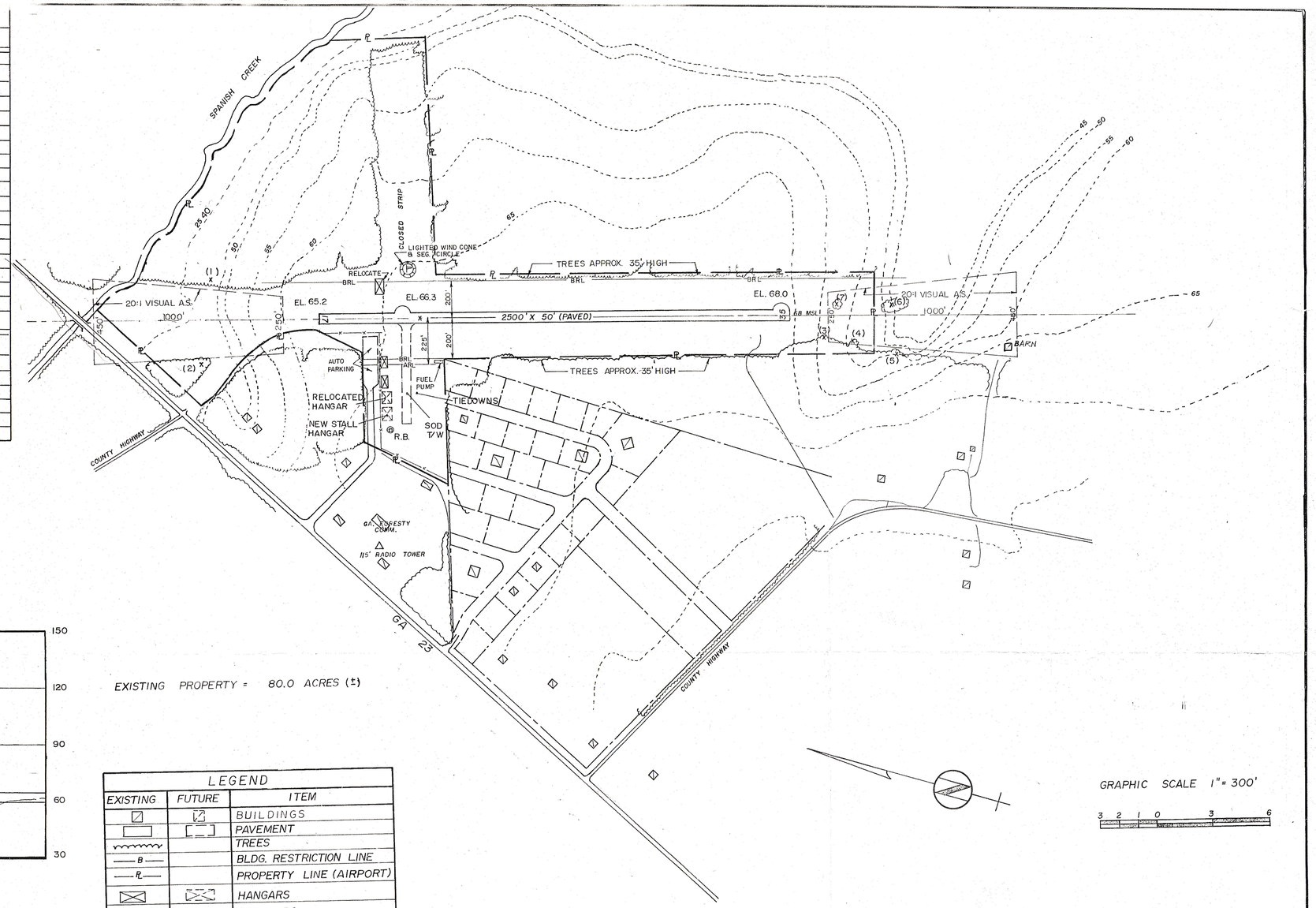

EXISTING PROPERTY = 80.0 ACRES (±)

GRAPHIC SCALE 1" = 300'

3 2 1 0 3 6

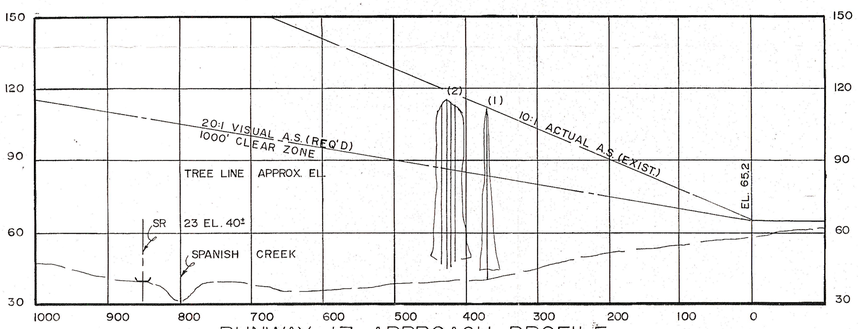

RUNWAY 17 APPROACH PROFILE

VERT. 1" = 30' HORIZ. 1" = 100'

GRAPHIC SCALE 30 20 10 0 30 GRAPHIC SCALE 100 50 0 100

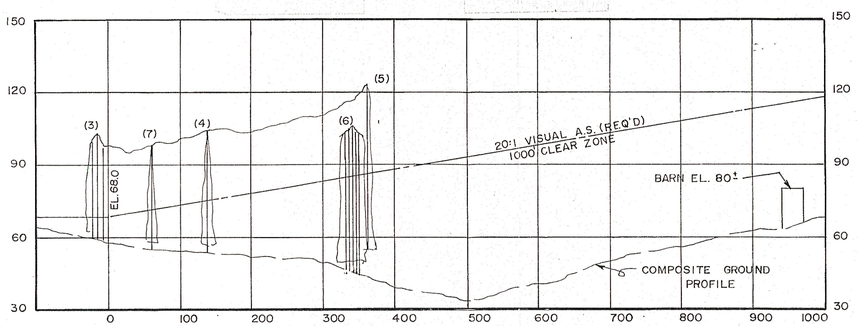

RUNWAY 35 APPROACH PROFILE

VERT. 1" = 30' HORIZ. 1" = 100'

GRAPHIC SCALE 30 20 10 0 30 GRAPHIC SCALE 100 50 0 100

LEGEND

EXISTING	FUTURE	ITEM
		BUILDINGS
		PAVEMENT
		TREES
—B—		BLDG. RESTRICTION LINE
—PL—		PROPERTY LINE (AIRPORT)
		HANGARS
65		CONTOURS
		PRIVATE PROPERTY

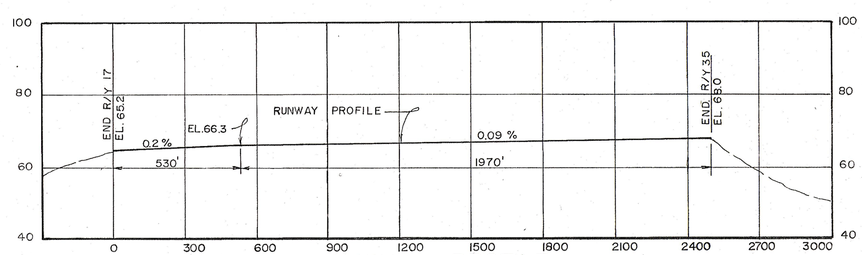

RUNWAY PROFILE

VERT. 1" = 20' HORIZ. 1" = 300'

GRAPHIC SCALE 20 10 0 20 GRAPHIC SCALE 300 200 100 0 300

APPROVED
FEDERAL AVIATION ADMINISTRATION
Section Chief — Date
ATLANTA AIRPORTS DISTRICT OFFICE

INTERIM AIRPORT LAYOUT PLAN DAVIS FIELD CHARLTON COUNTY, GEORGIA	DRAWN BY: W.S.H. CHECKED BY: H.W.H. DATE: APRIL 1977
DELTA ASSOCIATES INC. CONSULTING ENGINEERS - PLANNERS COLUMBUS, GEORGIA	SCALE 1" = 300' EXHIBIT "N"

BASIC DATA TABLE

RUNWAY DATA

ITEM	RUNWAY 17-35 EXISTING DEVELOPMENT	RUNWAY 17-35 INITIAL DEVELOPMENT
CORRECTED RUNWAY LENGTHS	2500'	2500'
% EFFECTIVE RUNWAY GRADIENT	0.54%	0.54%
% WIND COVERAGE	12 MPH 96.6% - 15MPH 98.7%	SAME
INSTRUMENT RUNWAY	NONE	SAME
PAVEMENT STRENGTH	12.5K SG	12.5K SG
RUNWAY CATEGORIES	VISUAL	VISUAL
REQUIRED APPROACH SURFACES	20:1	20:1
*ACTUAL CLEAR APPROACH SURFACE WITH OBSTRUCTIONS IDENTIFIED	R/Y 17- 10:1 TREE (1) R/Y 35-0:1 TREE (3)	R/Y 17- 20:1 CLEAR R/Y 35-20:1 CLEAR
RUNWAY LIGHTING - TYPE	MIRL	SAME
RUNWAY MARKING - TYPE	BASIC	SAME
TAXIWAY LIGHTING	NONE	NONE
NAV. AIDS	NONE	NONE
CRITICAL AIRCRAFT/STAGE LENGTH	BASIC UTILITY/500M.	SAME
OPERATIONAL ROLE	BU	SAME
PAVEMENT TYPE	ASPHALT	SAME

AIRPORT DATA

ITEM	EXISTING DEVELOPMENT	INITIAL DEVELOPMENT
AIRPORT ELEVATION	680 MSL	680 MSL
ARP COORDINATES	LAT. 30°-47'-50"N / LONG. 82° 01'-46"W	SAME
NORMAL MAX. TEMP OF HOTTEST MONTH	93°	93°
TERMINAL NAV. AIDS	ROTATING BEACON	SAME

OBSTRUCTIONS

(1) PINE EL. 110.5 - OBST. 19.66'
(2) TREE CLUSTER EL. 115.3 - OBST. 23.13'
(3) PINE CLUSTER EL. 102.9 - OBST. 34.9'
(4) BLACK GUM EL. 113.7 - OBST. 38.8'
(5) PINE EL. 123.5 - OBST. 32.5'
(6) PINE CLUSTER EL. 106.0 - OBST. 21.5'
(7) PINE EL. 97.3 - OBST. 26.5'

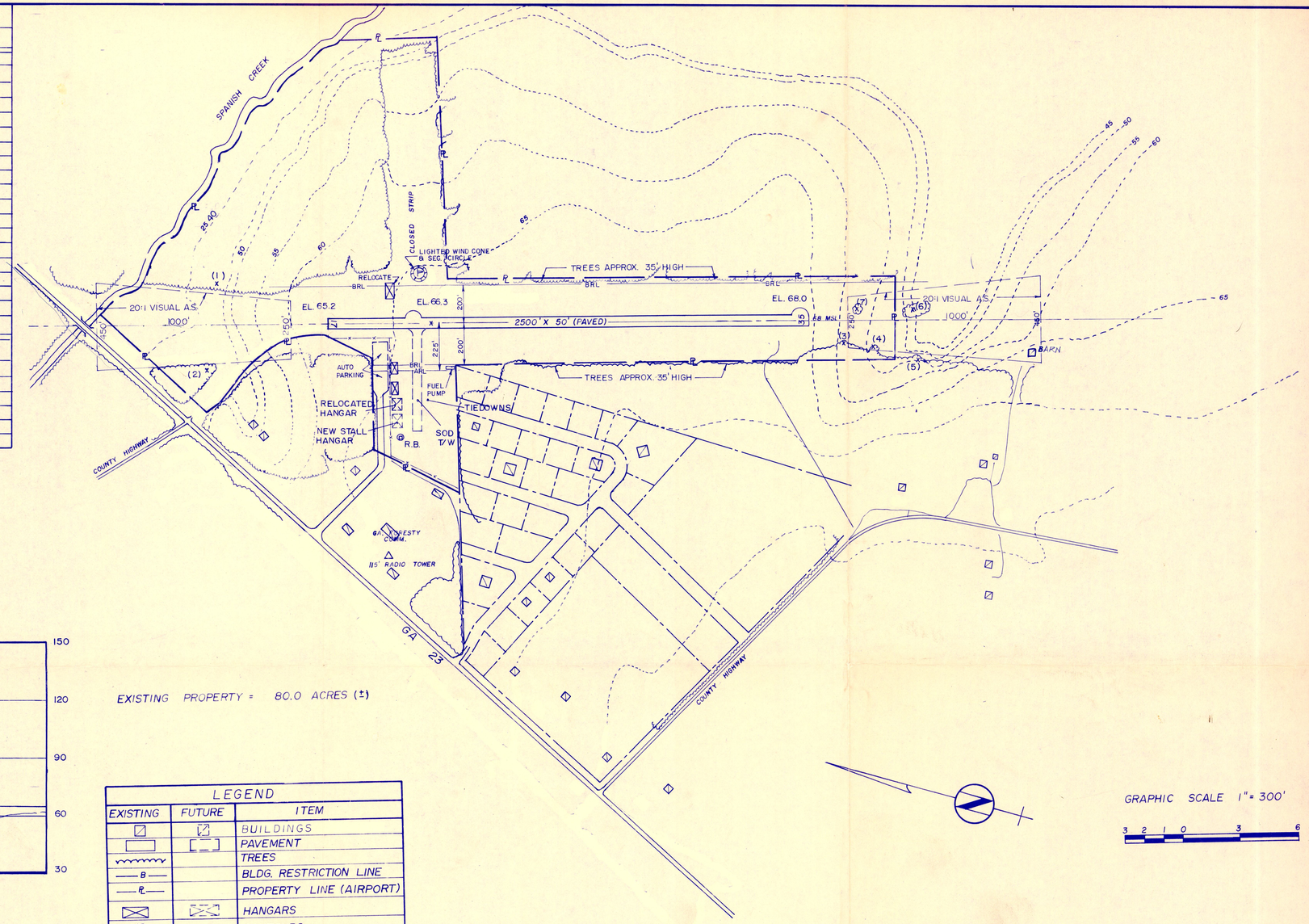

EXISTING PROPERTY = 80.0 ACRES (±)

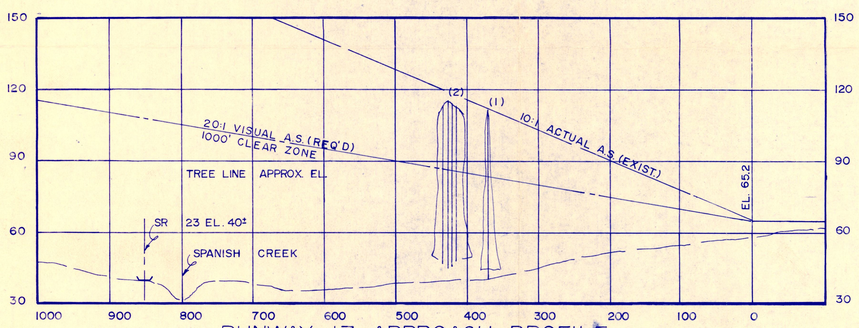

RUNWAY 17 APPROACH PROFILE

VERT. 1" = 30' HORIZ. 1" = 100'

GRAPHIC SCALE 30 20 10 0 30 GRAPHIC SCALE 100 50 0 100

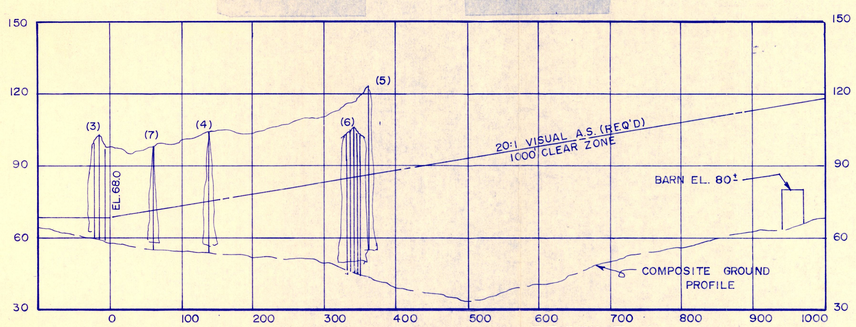

RUNWAY 35 APPROACH PROFILE

VERT. 1" = 30' HORIZ. 1" = 100'

GRAPHIC SCALE 30 20 10 0 30 GRAPHIC SCALE 100 50 0 100

LEGEND		
EXISTING	FUTURE	ITEM
		BUILDINGS
		PAVEMENT
		TREES
		BLDG. RESTRICTION LINE
		PROPERTY LINE (AIRPORT)
		HANGARS
		CONTOURS
		PRIVATE PROPERTY

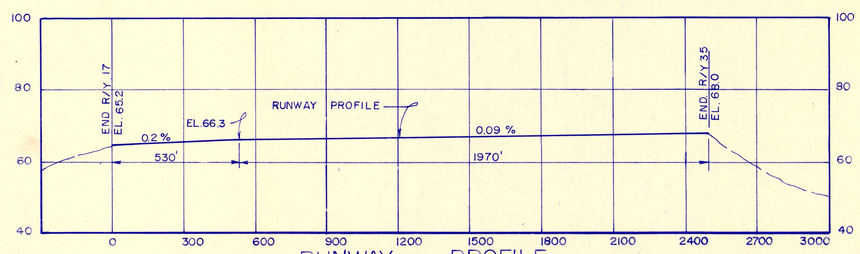

RUNWAY PROFILE

VERT. 1" = 20' HORIZ. 1" = 300'

GRAPHIC SCALE 20 10 0 20 GRAPHIC SCALE 300 200 100 0 300

GRAPHIC SCALE 1" = 300'

3 2 1 0 3 6

APPROVED
FEDERAL AVIATION ADMINISTRATION
Section Chief — Date
ATLANTA AIRPORTS DISTRICT OFFICE

INTERIM AIRPORT LAYOUT PLAN DAVIS FIELD CHARLTON COUNTY, GEORGIA	DRAWN BY: W.S.H. CHECKED BY: H.W.H. DATE: APRIL 1977
DELTA ASSOCIATES INC. CONSULTING ENGINEERS - PLANNERS COLUMBUS, GEORGIA	SCALE 1" = 300' EXHIBIT "N"