STATE	PROJECT NUMBER	SHEET NO.	TOTAL SHEETS
GA	NH000-0073-03(242)		

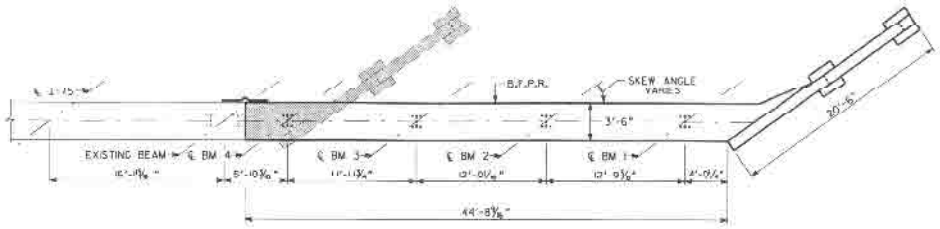

PLAN

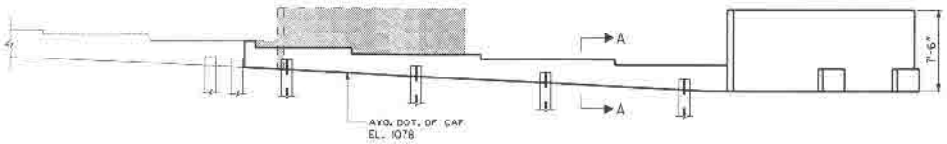

ELEVATION
(BENT 1 LOOKING BACK)

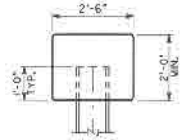

SECTION A-A

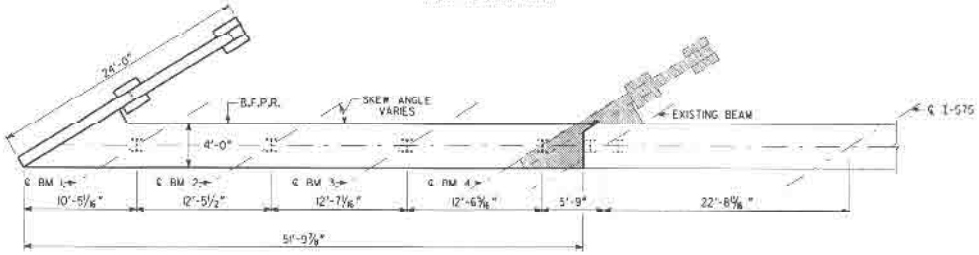

PLAN

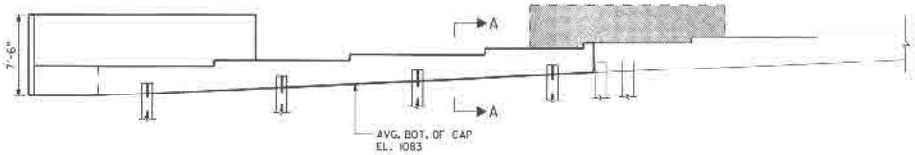

ELEVATION
(BENT 4 LOOKING AHEAD)

NOTE:

℄ MAINTAIN 2" CL. ON ALL REINFORCEMENT UNLESS OTHERWISE NOTED.

PLAN DRIVING OBJECTIVE

ALL PILES SHALL BE DRIVEN TO A DRIVING RESISTANCE OF 58 TONS AFTER AN ESTIMATED TIP ELEVATION SHOWN BELOW IS ACHIEVED

BENT	EST. TIP
1	XXX
4	XXX

ALL PILES SHALL BE STEEL H, HP 14 x 73

NOTE IN IMPORTANT NOTICE: THIS DRAWING IS AN INCOMPLETE WORK-IN-PROGRESS AND ITS USE IS SUBJECT TO NOTE 1 ON DRAWING NO. 1-01.

BRIDGE NO. 33

DRAWN BY	DATE
CHECKED BY	DATE
SUPERVISOR	DATE
APPROVED	DATE

REVISIONS

NO.	DATE	DESCRIPTION	DRG.	CHKR.	SUPV.	APPR.
4	6/20/08	Progress Drawings for Review	MW	JCF	DH	CL
5	9/25/08	90% SUBMISSION	MW	JCF	DH	CL
6	10/30/08	PLOTTED PILE POINTS TERMINATION FOR CONTRACT ORDER	MW			

GTP Georgia Transportation Partners

NORTHWEST! I-75/I-575 CORRIDOR

DEPARTMENT OF TRANSPORTATION
STATE OF GEORGIA

JBT J.B. Trimble, Inc.
2550 Heritage Ct, SE Suite 250
Atlanta GA 30339-3062
(770) 952-1022

BRIDGE SHEET 7 OF 8

I-75 / I-575 NORTHWEST CORRIDOR

I-75 REVERSIBLE OVER FREY RD
END BENTS

COBB COUNTY NH000-0073-03(242)

DRAWING NO. 35-214