STATE	PROJECT NUMBER	SHEET NO.	TOTAL SHEETS
GA	NH000-0575-01(028)		

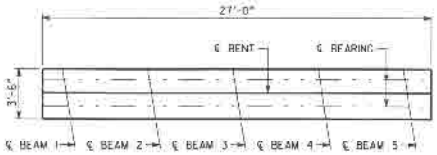

PLAN

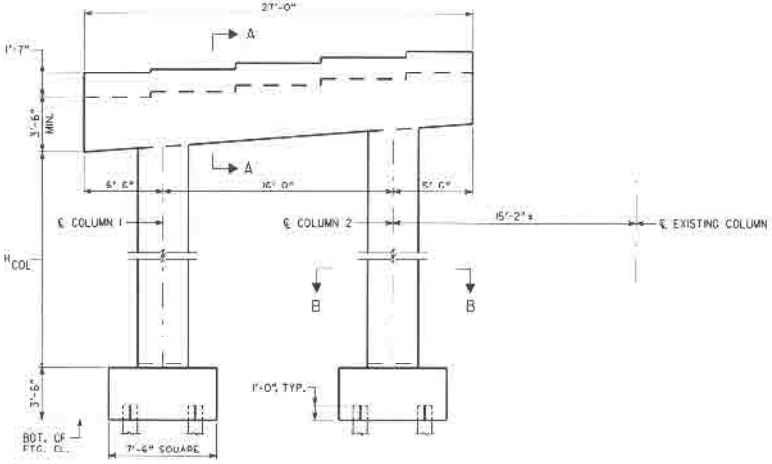

ELEVATION

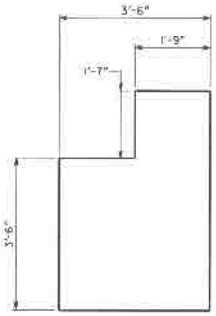

SECTION A-A

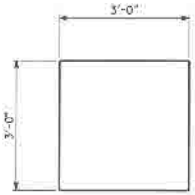

SECTION B-B

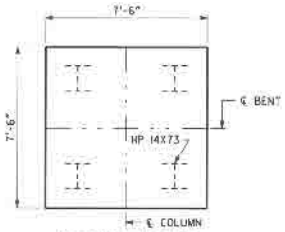

FOOTING LAYOUT

TABLE OF DIMENSIONS		
BENT	H_{COL}	BOT. OF FTG. EL.
2	21'-2"	880
3	23'-4"	880

NOTE:

1. MAINTAIN 2" CL. ON ALL REINFORCEMENT UNLESS OTHERWISE NOTED.

PLAN DRIVING OBJECTIVE

ALL PILES SHALL BE DRIVEN TO A DRIVING RESISTANCE OF 96 TONS AFTER AN ESTIMATED TIP ELEVATION SHOWN BELOW IS ACHIEVED.

BENT	EST. TIP
2	849
3	865

ALL PILES SHALL BE STEEL H, HP 14 X 73

NOTE & IMPORTANT NOTICE: THIS DRAWING IS AN INCOMPLETE WORK-IN-PROGRESS AND ITS USE IS SUBJECT TO NOTE 1 ON DRAWING NO. 1-01.

BRIDGE NO. 41

REVISIONS						
NO	DATE	DESCRIPTION	DRG	CHK	SUPV	APPR
A	[illegible]	[illegible]	KCM	[illegible]	[illegible]	[illegible]
B	9/22/09	GDOT SUBMITTAL	KCM	[illegible]	[illegible]	[illegible]
C	10/30/09	PLANS FOR 2009 STATE TRANSPORTATION CONFERENCE SUBMITTAL	KCM			

GTP Georgia Transportation Partners

DEPARTMENT OF TRANSPORTATION
STATE OF GEORGIA

JBT J.B. Trimble, Inc.
2550 Heritage Ct, SE Suite 250
Atlanta GA 30339-3062
(770) 952-1022

BRIDGE SHEET 6 OF 6

I-75 / I-575 NORTHWEST CORRIDOR

I-575 REVERSIBLE OVER TOWNE LAKE PKWY

INTERMEDIATE BENTS

CHEROKEE COUNTY NH000-0575-01(028)

DRAWING NO. 35-37