STATE	PROJECT NUMBER	SHEET NO.	TOTAL SHEETS
GA	NH000-0575-01(028)		

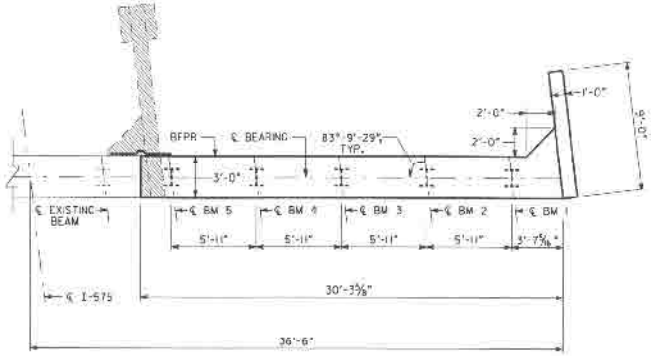

PLAN
BENT 1

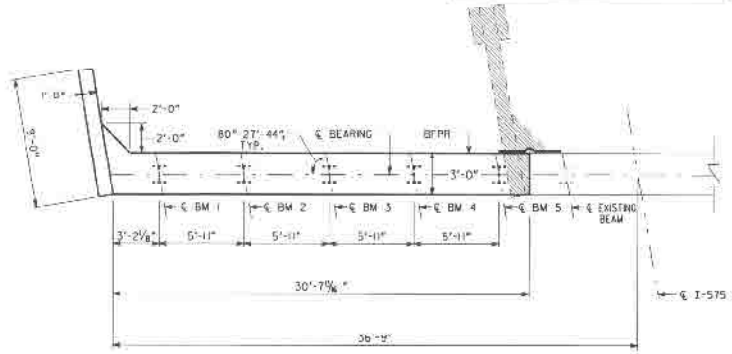

PLAN
BENT 4

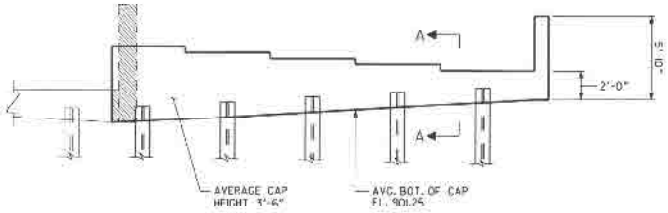

ELEVATION
BENT 1 LOOKING BACK

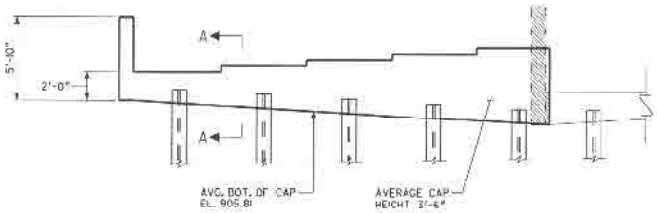

ELEVATION
BENT 4 LOOKING AHEAD

NOTE:

1. MAINTAIN 2"CL. ON ALL REINFORCEMENT UNLESS OTHERWISE NOTED.

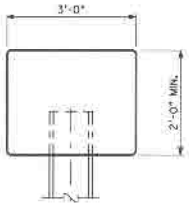

SECTION A-A
NO SCALE

PLAN DRIVING OBJECTIVE

ALL PILES SHALL BE DRIVEN TO A DRIVING RESISTANCE OF 41 TONS AFTER AN ESTIMATED TIP ELEVATION SHOWN BELOW IS ACHIEVED

BENT	EST. TIP
1	850
4	851

ALL PILES SHALL BE STEEL H, HP 10 X 42.

NOTE !! IMPORTANT NOTICE!! THIS DRAWING IS AN INCOMPLETE WORK-IN-PROGRESS AND ITS USE IS SUBJECT TO NOTE 1 ON DRAWING NO. 1-01.

BRIDGE NO. 41

REVISIONS					
NO	DATE	DESCRIPTION	DR'S	CHK'S	APV
A	6/28/00	Progress Prints (90% Review)	RM	JCF	BLT
B	9/25/00	90% SUBMISSION	RM	JCF	BLT
1	1/30/01	REVISED FOR 100% REVIEW/DEPTHS & CONVENTIONAL BRIDGE	RM		

PRELIMINARY PLAN 1/30/01
DRAWN BY DATE
CHECKED BY DATE
SUPERVISOR DATE
APPROVED DATE

GTP Georgia Transportation Partners

NORTHWEST I-75/I-575 CORRIDOR

DEPARTMENT OF TRANSPORTATION
STATE OF GEORGIA

JBT J.B. Trimble, Inc.
2550 Heritage Ct, SE Suite 250
Atlanta GA 30339-3062
(770) 952-1022

BRIDGE SHEET 5 OF 6

I-75 / I-575 NORTHWEST CORRIDOR

I-575 REVERSIBLE OVER TOWNE LAKE PKWY
END BENTS

CHEROKEE COUNTY NH000-0575-01(028)

DRAWING NO. 35-36