STATE	PROJECT NUMBER	SHEET NO.	TOTAL SHEETS
GA	NH000-0575-01(028)		

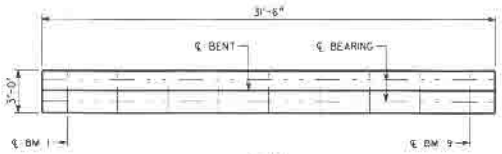

PLAN

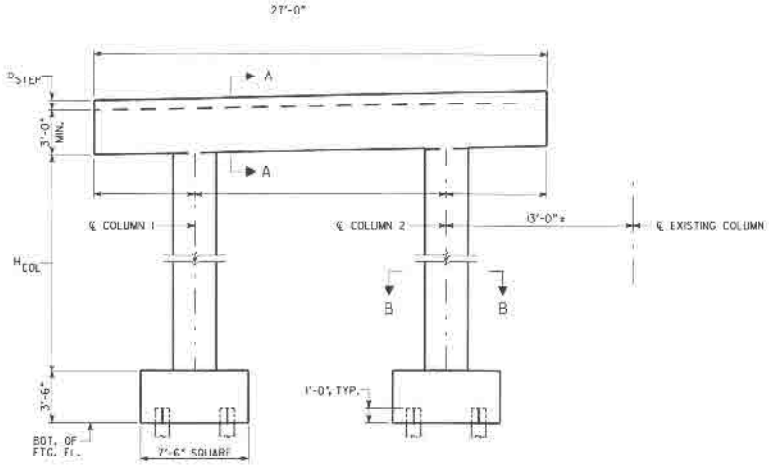

ELEVATION

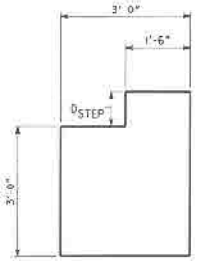

SECTION A-A



SECTION B-B

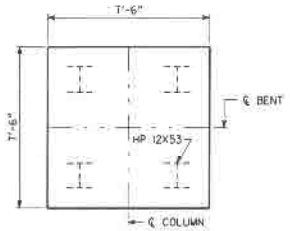

FOOTING LAYOUT

TABLE OF DIMENSIONS			
BENT	H_{COL}	D_{STEP}	BOT. OF FTG. EL.
2	24'-1"	10"	962
3	22'-1"	0	962
4	20'-1"	10"	962

NOTES:

1. MAINTAIN 2" CL. ON ALL REINFORCEMENT UNLESS OTHERWISE NOTED.

PLAN DRIVING OBJECTIVE

ALL PILES SHALL BE DRIVEN TO A DRIVING RESISTANCE OF 70 TONS AFTER AN ESTIMATED TIP ELEVATION SHOWN BELOW IS ACHEVED

BENT	EST. TIP
2	915
3	926
4	920

ALL PILES SHALL BE STEEL H, HP 12 X 53

NOTE = IMPORTANT NOTICE: THIS DRAWING IS AN INCOMPLETE WORK-IN-PROGRESS AND ITS USE IS SUBJECT TO NOTE 1 ON DRAWING NO. 1-01.

BRIDGE NO. 35

DRAWN BY	1/20/09	DATE
CHECKED BY		DATE
SUPERVISOR		DATE
APPROVED		DATE

REVISIONS

NO	DATE	DESCRIPTION	DRWN	CHKR	SUPV	APPR
A	6/30/09	Preliminary Drawings for Review	ALM	JCK	DLE	J.C.
B	9/25/09	DOT SUBMISSION	ALM	JCK	DLE	S.L.
C	1/20/10	PLOTTED FOR DOT'S TERMINATION	ALM			
		CONTINUING PRACTICE				

Georgia Transportation Partners

DEPARTMENT OF TRANSPORTATION
STATE OF GEORGIA

JBT J.B. Trimble, Inc.
2550 Heritage Ct. SE Suite 250
Atlanta GA 30339-3062
(770) 952-1022

BRIDGE SHEET
6 OF 6

I-75 / I-575 NORTHWEST CORRIDOR

I-575 REVERSIBLE OVER BARRETT PKWY
INTERMEDIATE BENTS

COBB COUNTY NH000-0575-01(028)

DRAWING NO. 35- 6