STATE	PROJECT NUMBER	SHEET NO.	TOTAL SHEETS
GA	NH000-0575-01(028)		

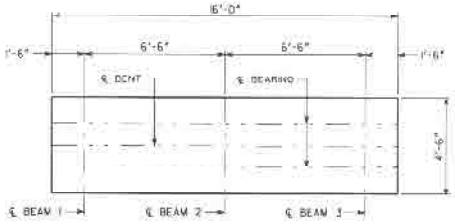

PLAN

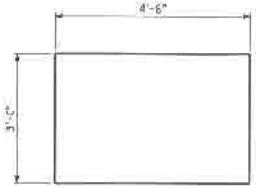

SECTION A-A

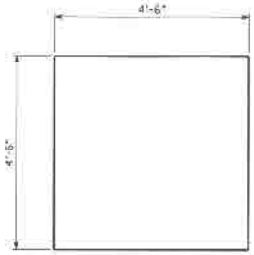

SECTION B-B

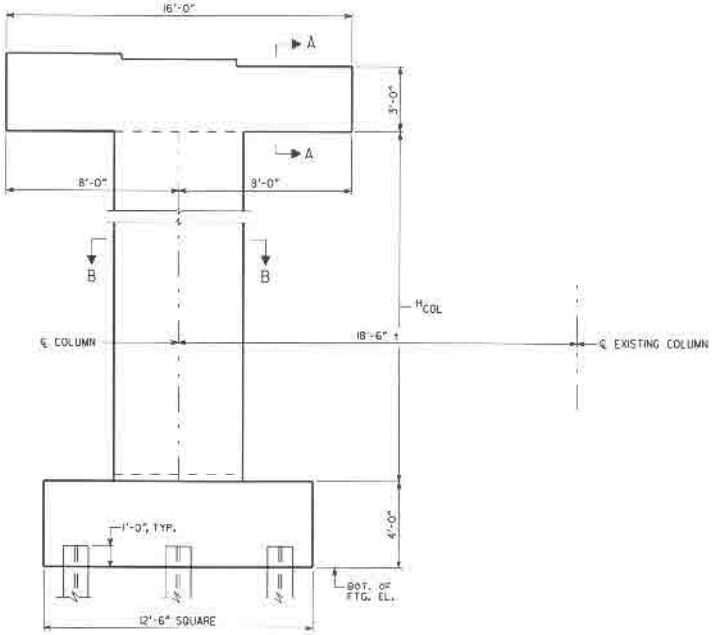

ELEVATION

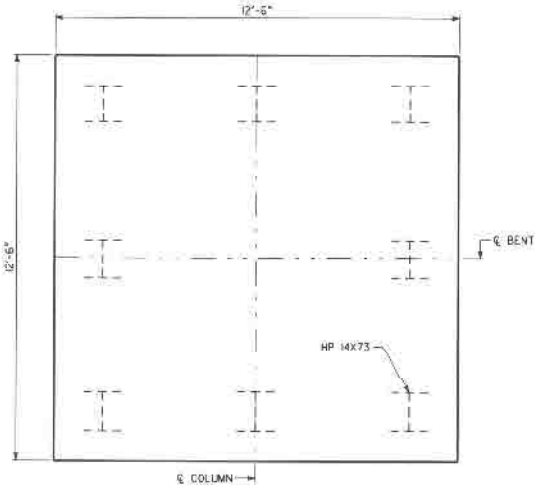

FOOTING LAYOUT

TABLE OF DIMENSIONS		
BENT	H_{COL}	BOT. OF FTG. EL.
2	29'-0"	856
3	37'-6"	847

NOTE:

1. MAINTAIN 2" CL. ON ALL REINFORCEMENT UNLESS OTHERWISE NOTED.

PLAN DRIVING OBJECTIVE

ALL PILES SHALL BE DRIVEN TO A DRIVING RESISTANCE OF 96 TONS AFTER AN ESTIMATED TIP ELEVATION SHOWN BELOW IS ACHIEVED

BENT	EST. TIP
2	800
3	815

ALL PILES SHALL BE STEEL H, HP 14 X 73

NOTE & IMPORTANT NOTICE: THIS DRAWING IS AN INCOMPLETE WORK-IN-PROGRESS AND ITS USE IS SUBJECT TO NOTE 1 ON DRAWING NO. 1-OL

BRIDGE NO. 42

REVISIONS						
NO	DATE	DESCRIPTION	DRG	CHKD	SUPV	APPR
A	5/30/08	Progress Reviews	KLM	JCK	DLB	[illegible]
B	10/29/08	50% SUBMISSION	KLM	JCK	DLB	[illegible]
C	10/30/09	FOR BIDS	KLM			

DRAWN BY DATE
CHECKED BY DATE
SUPERVISOR DATE
APPROVED DATE

GTP Georgia Transportation Partners

DEPARTMENT OF TRANSPORTATION
STATE OF GEORGIA

JBT J.B. Trimble, Inc.
2550 Heritage Ct. SE Suite 250
Atlanta GA 30339-3062
(770) 952-1022

BRIDGE SHEET 6 OF 7

I-75 / I-575 NORTHWEST CORRIDOR

I-575 REVERSIBLE OVER LITTLE RIVER
INTERMEDIATE BENTS 2 & 3

CHEROKEE COUNTY NH000-0575-01(028)

DRAWING NO. 35-43