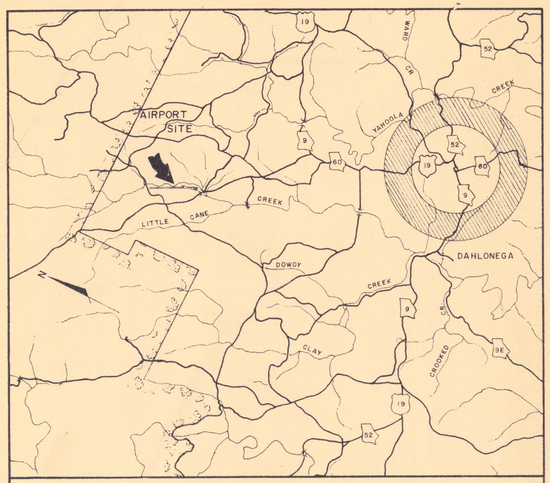

VICINITY MAP

SCALE IN MILES 1 0 1 2

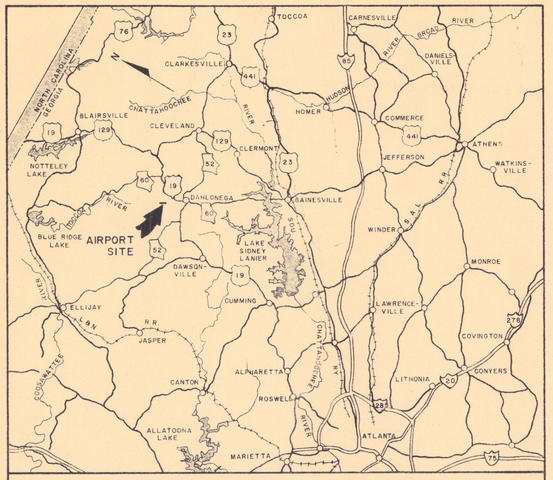

LOCATION MAP

SCALE IN MILES 10 0 10 20

GENERAL NOTES

1. BEARINGS SHOWN ARE MAGNETIC UNLESS INDICATED OTHERWISE.
2. LOCAL AIRPORT ZONING TO BE ACCOMPLISHED ACCORDING TO F.A.R. PART 77
3. TREES TO BE CLEARED FROM AIRPORT PROPERTY AND AIR EASEMENT AREAS, AS INDICATED.
4. AIRPORT REFERENCE POINT: LATITUDE 34°-34'-50"; LONGITUDE 84°-01-06"
5. AREA AIRPORT PROPERTY: 63.746 AC.
6. PAVEMENT MARKING TO BE IN ACCORDANCE WITH F.A.A. ADVISORY CIRCULAR AC150/5340-1

SYMBOL	DESCRIPTION
———	EXISTING PROPERTY LINE
	WOODED AREA
---	EXISTING CONTOURS
△ A.R.P.	AIRPORT REFERENCE POINT
—B.R.L.—	BUILDING RESTRICTION LINE
	PAVING - FUTURE
	PAVING - PROPOSED
—E—	AIR EASEMENT - PROPOSED
	AIRPORT PROPERTY BOUNDARY-FEE SIMPLE

LEGEND

ITEM	EXIST.	PROP.	ULT.
LANDING STRIP WIDTH		100'	120'
RUNWAY CORRECTION FACTOR			
MARKING (SEE NOTE 6)			
LIGHTING		NONE	M.I.
PAV'T. DESIGN STRENGTH (GROSS)		4,000	20,000
MEAN MAX. TEMP. HOTTEST MON.		88°	88°
DESIGNATED INSTRUMENT RUNWAY		NONE	NONE
SOUTH APPROACH SLOPE (REQ'D)		20:1	20:1
NORTH APPROACH SLOPE (REQ'D)		20:1	20:1
SUBGRADE CLASS		F-4	F-4
RUNWAY WIDTH		50'	60'
EFFECTIVE RUNWAY GRADIENT (%)		0.[illegible]%	0.[illegible]%
CRITICAL AIRCRAFT		PA-23-160	
RUNWAY LENGTH		3000'	3500'
AIRPORT ELEVATION		1328.18'	1328.18'
SERVICE CLASS		BU I	BU II

GENERAL AIRPORT DATA

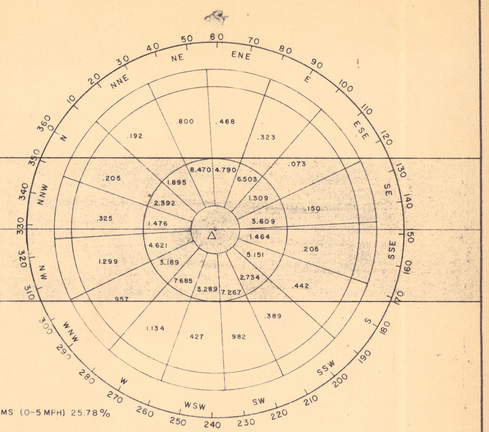

WIND ROSE

DATA: COMPOSITE OF ATLANTA, GA.; ANDERSON, S.C.; WINDER, GA.; & CHATTANOOGA, TENN

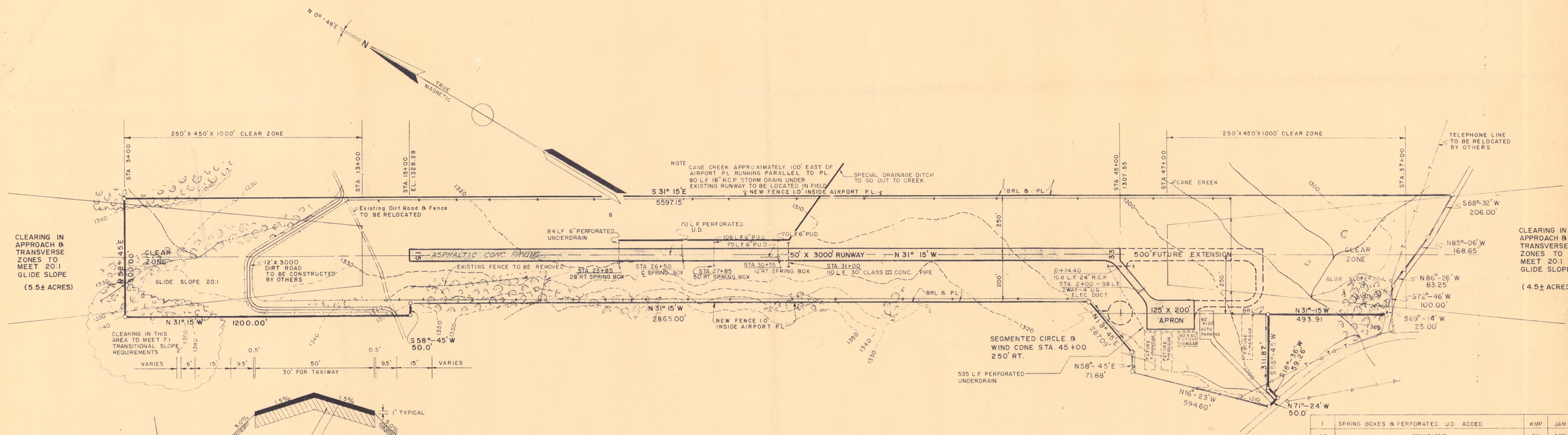

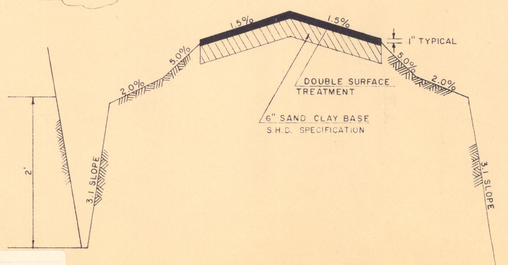

NOT TO SCALE

TYPICAL RUNWAY SECTION

AIRPORT LAYOUT PLAN

0 100 200 300 600

SCALE IN FEET

NO	REVISIONS	BY	APP	DATE
1	SPRING BOXES & PERFORATED U.D. ADDED	KMP	JAM	3-6-67

WIMPY'S AIRPORT

LUMPKIN COUNTY, GEORGIA

AIRPORT LAYOUT PLAN

PROJECT NO.

PROJECT NO. 136

MAYES, SUDDERTH AND ETHEREDGE, INC.
CONSULTING ENGINEERS
ATLANTA MARIETTA

DRAWN: W.L.W. SCALE: AS SHOWN

APPROVED: J.A.M. DATE: SEPT. 16, 1966

SHEET 1 OF 8

LUMPKIN COUNTY, WIMPY'S AIRPORT

A.L.P.

DAHLONEGA, LUMPKIN CO. (1966)

LL = LAND LOT
LLL = LAND LOT LINE
IPF = IRON PIN FOUND
IPS = IRON PIN SET
C/L = CENTER LINE
N/F = NOW OR FORMERLY
R/W = RIGHT OF WAY
= CREEK

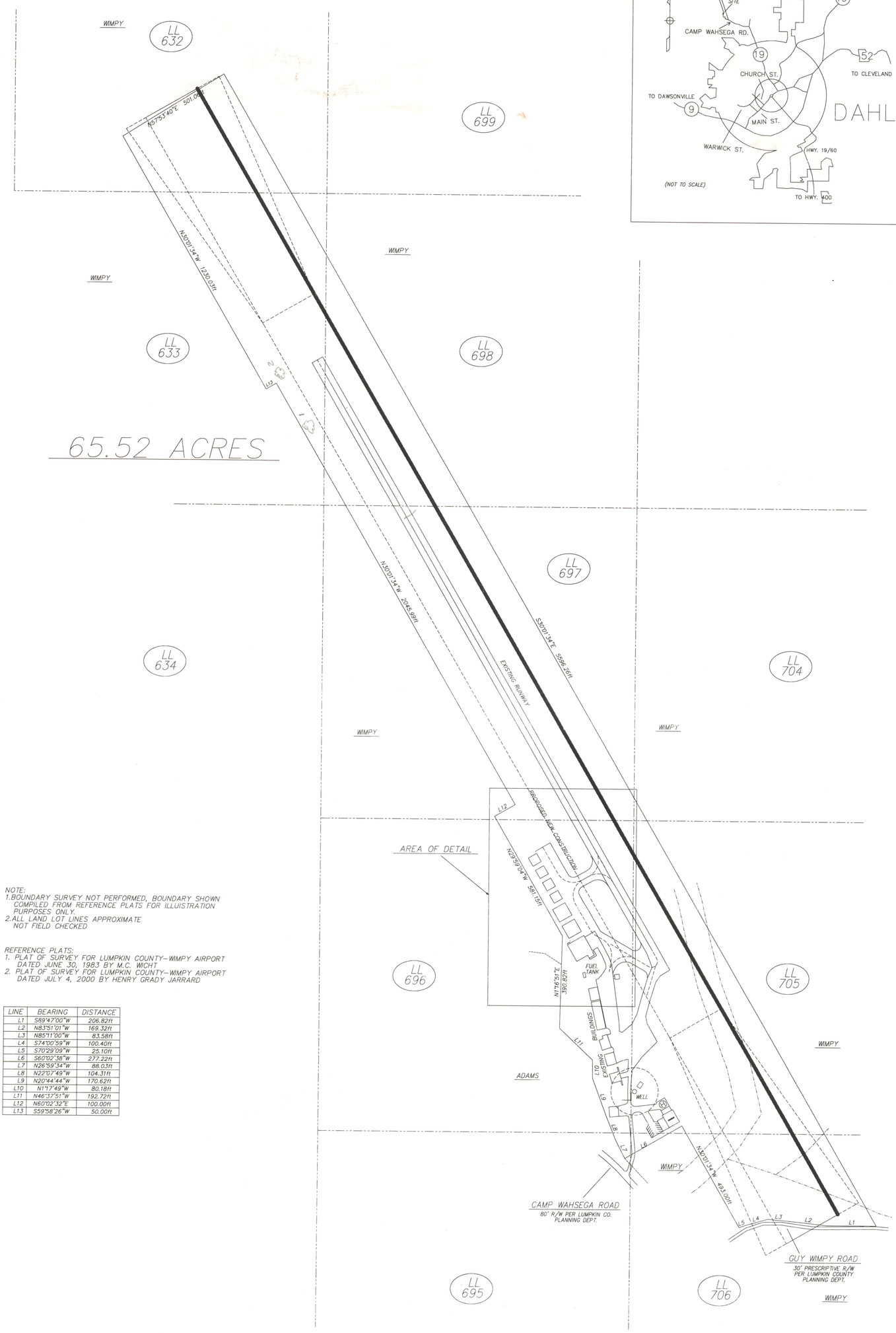

NOTE:
1. BOUNDARY SURVEY NOT PERFORMED, BOUNDARY SHOWN COMPILED FROM REFERENCE PLATS FOR ILLUISTRATION PURPOSES ONLY.
2. ALL LAND LOT LINES APPROXIMATE NOT FIELD CHECKED

REFERENCE PLATS:
1. PLAT OF SURVEY FOR LUMPKIN COUNTY–WIMPY AIRPORT DATED JUNE 30, 1983 BY M.C. WICHT
2. PLAT OF SURVEY FOR LUMPKIN COUNTY–WIMPY AIRPORT DATED JULY 4, 2000 BY HENRY GRADY JARRARD

LINE	BEARING	DISTANCE
L1	S89°47'00"W	206.82ft
L2	N83°51'01"W	169.32ft
L3	N85°11'00"W	83.58ft
L4	S74°00'59"W	100.40ft
L5	S70°29'09"W	25.10ft
L6	S60°02'38"W	277.22ft
L7	N26°59'34"W	88.03ft
L8	N22°07'49"W	104.31ft
L9	N20°44'44"W	170.62ft
L10	N11°7'49"W	80.18ft
L11	N46°37'51"W	192.72ft
L12	N60°02'32"E	100.00ft
L13	S59°58'26"W	50.00ft

DAHLONEGA
= PRELIMINARY =
INFORMATION ONLY

SCALE 1"=200'
0' 200' 400' 600' 800'

GEOIMAGE LLC
LAND SURVEYING, LAND PLANNING & DESIGN
385-B N.GROVE ST., DAHLONEGA, GEORGIA 30533
PHONE: (706) 864-7298 FAX: (706) 864-1014

NOTES:

PAGE 2 OF 5

MAY 5, 2003

FIELD CREW: JS/TK
DRAWN BY: AL/LR/PSA

DRWG FILE:
1227-BNDY SHEET

GENERAL SITE LAYOUT FOR

WIMPY AIRPORT

LAND LOTS 632,633,695,696,697,698,704,705, & 706,
12TH DISTRICT, 1ST SECTION, LUMPKIN COUNTY, GEORGIA